

A303 Sparkford to Ilchester Dualling Scheme  
TR010036

6.3 Environmental Statement  
Appendix 12.4 Agricultural Impact Assessment  
Baseline Report

APFP Regulation 5(2)(a)  
Planning Act 2008

Infrastructure Planning (Applications: Prescribed  
Forms and Procedure) Regulations 2009  
July 2018



Infrastructure Planning

Planning Act 2008

**The Infrastructure Planning  
(Applications: Prescribed Forms  
and Procedure) Regulations  
2009**

**A303 Sparkford to Ilchester Dualling  
Scheme**

Development Consent Order 201[X]

---

**6.3 Environmental Statement  
Appendix 12.4 Agricultural Impact Assessment Baseline Report**

---

<b>Regulation Number:</b>	Regulation 5(2)(a)
<b>Planning Inspectorate Scheme Reference:</b>	TR010036
<b>Application Document Reference:</b>	6.3
<b>Author:</b>	A303 Sparkford to Ilchester Dualling Scheme Project Team, Highways England

<b>Version</b>	<b>Date</b>	<b>Status of Version</b>
Rev 0	July 2018	Application Issue

---

## **Table of Contents**

<b>1</b>	<b>Introduction</b>	<b>1</b>
1.2	Individual farm details	1
	<b>Appendix A: Individual farm drawings</b>	<b>12</b>

---

## 1 Introduction

- 1.1.1 This appendix contains baseline details for individual farms identified within the red line boundary of the scheme.
- 1.1.2 This information has been gathered and collated to support an assessment of individual farm businesses as part of Chapter 12 People and Communities, Volume 6.1, of the Environmental Statement (ES) and the Environmental Impact Assessment (EIA) of the scheme.
- 1.1.3 Farms 02, 10, 16 and 21 have been removed from the baseline following iterative changes to the Red Line Boundary (RLB), with each of these farms no longer within the RLB.

### 1.2 Individual farm details

- 1.2.1 An overview of the broad location of farms within the red line boundary is presented in appendix A of this document. Any land not located within each farm boundary is not defined as agricultural land and has been omitted from any further agricultural assessment.

### Limitations and assumptions

- 1.2.2 A number of assumptions have been made with regard to individual farm baseline which are considered in full in section 12.8 of Chapter 12 People and Communities, Volume 6.1:
- All land data is based on the most up to date land registry information and has been verified.
  - Where questionnaire data has not been returned from relevant landowners, occupants or tenants, baseline information has been assumed based on existing knowledge about the site gained from Phase 1 Ecology Surveys (Figure 8.1, Volume 6.2) and also from Google Earth<sup>1</sup>. Total land areas have been assumed based on land information extracted from land registry and previous correspondence with landowners.

### Individual farms baseline

#### *Farm 01*

- 1.2.3 Baseline information for Farm 01 could not be collected. The baseline information has therefore been assumed from existing knowledge as stated in section 1.2.2 of this document. The baseline information for Farm 01 is

---

<sup>1</sup> Google earth V 7.1.8.3036 (2018), <http://www.earth.google.com> (last accessed April 2018)

presented in Table 1.1 below. Maps showing the extent of this farm in conjunction with scheme design features are included in appendix A.

Table 1.1: Farm 01 baseline information

Attributes	Details
Tenure	Leasehold
Overlapping interests	Farm 18
Husbandry	Arable
Total land area (hectares)	1.8
Land area mapped (hectares)	1.67
ALC land grade	Provisional ALC maps (Natural England, 2010 <sup>2</sup> ) indicate that this land is Grade 3
Drawing number	HE551507-MMSJV-ENM-000-DR-LP-0011 (appendix A)

### **Farm 03**

1.2.4 Baseline information for Farm 03 collected via the questionnaire is presented in Table 1.3 below. Maps showing the extent of this farm in conjunction with scheme design features are included within appendix A.

Table 2.3: Farm 03 baseline information

Attributes	Details
Tenure	Tenant
Overlapping interests	None known
Husbandry	Grass Keep
Total land area (hectares)	32.94
Land area mapped (hectares)	23.74
ALC land grade	Provisional ALC maps (Natural England, 2010) indicate that this land is Grade 3. Landowner identified their land as Grade 1.
Other	Access points to all fields from the A303
Drawing number	HE551507-MMSJV-ENM-000-DR-LP-0013 (appendix A)

### **Farm 04**

1.2.5 Baseline information for Farm 04 collected via the questionnaire is presented in Table 1.4 below. Maps showing the extent of this farm in conjunction with scheme design features are included within appendix A.

Table 1.4: Farm 04 baseline information

Attributes	Details
Tenure	Freehold
Overlapping interests	None
Husbandry	Arable – Cereals, oilseed rape and beans in a 5 year rotation
Total land area (hectares)	21.32

<sup>2</sup> Natural England (2010) Agricultural Land Classification Map South West Region (ALC006)[online] available at: <http://publications.naturalengland.org.uk/publication/144017?category=5954148537204736> (last accessed April 2018)

Attributes	Details
Land area mapped (hectares)	21.45
ALC land grade	Provisional ALC maps (Natural England, 2010) indicate that this land is Grade 3 to the north and Grade 2 to the south.
Drawing number	HE551507-MMSJV-ENM-000-DR-LP-0014 (Appendix A)

### **Farm 05**

1.2.6 Baseline information for Farm 05 collected via the questionnaire is presented in Table 1.5 below. Maps showing the extent of this farm in conjunction with scheme design features are included within appendix A.

Table 1.5: Farm 05 baseline information

Attributes	Details
Tenure	Tenant
Overlapping interests	None
Husbandry	Arable – wheats and oats, grass and pasture for cattle
Total land area (hectares)	196.27
Land area mapped (hectares)	50.68
ALC land grade	Provisional ALC maps (Natural England, 2010) indicate that this land is Grade 3.
Other	Other commercial operations for this farm include clay pigeon shooting. Two access points from the A303.
Drawing number	HE551507-MMSJV-ENM-000-DR-LP-0015 (appendix A)

### **Farm 06**

1.2.7 Baseline information for Farm 06 could not be collected. The baseline information has therefore assumed from existing knowledge as stated in section 1.2.2 of this document. The baseline information for Farm 06 is presented in Table 1.6 below. Maps showing the extent of this farm in conjunction with scheme design features are included in appendix A.

Table 1.6: Farm 06 baseline information

Attributes	Details
Tenure	Freehold and Occupier
Overlapping interests	Farm 17 and Farm 26
Husbandry	Pasture and Arable
Total land area (hectares)	67.29
Land area mapped (hectares)	53.5
ALC land grade	Provisional ALC maps (Natural England, 2010) indicate that this land is Grade 3.
Drawing number	HE551507-MMSJV-ENM-000-DR-LP-0016 (appendix A)

### **Farm 07**

1.2.8 Baseline information for Farm 07 could not be collected. The baseline information has therefore assumed from existing knowledge as stated in section 1.2.2 of this document. The baseline information for Farm 07 is presented in

Table 1.7 below. Maps showing the extent of this farm in conjunction with scheme design features are included in appendix A.

Table 1.7: Farm 07 baseline information

Attributes	Details
Tenure	Occupant
Overlapping interests	None known
Husbandry	Pasture
Total land area (hectares)	1.95
Land area mapped (hectares)	1.95
ALC land grade	Provisional ALC maps (Natural England, 2010) indicate that this land is Grade 3.
Drawing number	HE551507-MMSJV-ENM-000-DR-LP-0017 (appendix A)

### **Farm 08**

1.2.9 Baseline information for Farm 08 could not be collected. The baseline information has therefore assumed from existing knowledge as stated in section 1.2.2 of this document. The baseline information for Farm 08 is presented in Table 1.8 below. Maps showing the extent of this farm in conjunction with scheme design features are included in appendix A.

Table 1.8: Farm 08 baseline information

Attributes	Details
Tenure	Freehold, Leasehold and Occupant
Overlapping interests	Farm 26
Husbandry	Pasture: cows, cattle and sheep
Total land area (hectares)	20.2
Land area mapped (hectares)	15.91
ALC land grade	Provisional ALC maps (Natural England, 2010) indicate that this land is Grade 3. Landowner has identified this land as Grade 3a and 3b.
Other	Access from the A303 at the north end of Gason Lane. Buildings are located off of Traits Lane.
Drawing number	HE551507-MMSJV-ENM-000-DR-LP-0018 (appendix A)

### **Farm 09**

1.2.10 Baseline information for Farm 09 could not be collected. The baseline information has therefore assumed from existing knowledge as stated in section 1.2.2 of this document. The baseline information for Farm 09 is presented in Table 1.9 below. Maps showing the extent of this farm in conjunction with scheme design features are included in appendix A.

Table 1.9: Farm 09 baseline information

Attributes	Details
Tenure	Freehold
Overlapping interests	None known
Husbandry	Pasture
Total land area (hectares)	4.12

Attributes	Details
Land area mapped (hectares)	4.12
ALC land grade	Provisional ALC maps (Natural England, 2010) indicate that this land is Grade 3.
Drawing number	HE551507-MMSJV-ENM-000-DR-LP-0019 (appendix A)

### **Farm 11**

1.2.11 Baseline information for Farm 11 collected via the questionnaire is presented in Table 1.11 below. Maps showing the extent of this farm in conjunction with scheme design features are included within appendix A.

Table 1.11: Farm 11 baseline information

Attributes	Details
Tenure	Freehold
Overlapping interests	None
Husbandry	Pasture – Sheep
Total land area (hectares)	3.14
Land area mapped (hectares)	3.32
ALC land grade	Provisional ALC maps (Natural England, 2010) indicate that this land is Grade 3.
Other	Drainage is around the edges of the pasture. There are two filed access points at the two corner edges to the west of the parcel.
Drawing number	HE551507-MMSJV-ENM-000-DR-LP-0021 (appendix A)

### **Farm 12**

1.2.12 Baseline information for Farm 12 could not be collected. The baseline information has therefore assumed from existing knowledge as stated in section 1.2.2 of this document. The baseline information for Farm 12 is presented in Table 1.12 below. Maps showing the extent of this farm in conjunction with scheme design features are included in appendix A.

Table 1.12: Farm 12 baseline information

Attributes	Details
Tenure	Freehold and Occupier
Overlapping interests	None known
Husbandry	Arable and pasture
Total land area (hectares)	32.82
Land area mapped (hectares)	24.21
ALC land grade	Provisional ALC maps (Natural England, 2010) indicate that this land is Grade 2 and Grade 3.
Drawing number	HE551507-MMSJV-ENM-000-DR-LP-0022 (appendix A)

### **Farm 13**

1.2.13 Baseline information for Farm 13 could not be collected. The baseline information has therefore assumed from existing knowledge as stated in section 1.2.2 of this document. The baseline information for Farm 13 is presented in



Table 1.13 below. Maps showing the extent of this farm in conjunction with scheme design features are included in appendix A.

Table 1.13: Farm 13 baseline information

Attributes	Details
Tenure	Freehold
Overlapping interests	None known
Husbandry	Arable and Pasture
Total land area (hectares)	222.94
Land area mapped (hectares)	106.97
ALC land grade	Provisional ALC maps (Natural England, 2010) indicate that this land is predominantly Grade 3, with some Grade 4 land to the north)
Drawing number	HE551507-MMSJV-ENM-000-DR-LP-0023 (appendix A)

### **Farm 14**

1.2.14 Baseline information for Farm 14 could not be collected. The baseline information has therefore assumed from existing knowledge as stated in section 1.2.2 of this document. The baseline information for Farm 14 is presented in Table 1.14 below. Maps showing the extent of this farm in conjunction with scheme design features are included in appendix A.

Table 1.14: Farm 14 baseline information

Attributes	Details
Tenure	Tenant
Overlapping interests	None Known
Husbandry	Pasture
Total land area (hectares)	1.43
Land area mapped (hectares)	1.43
ALC land grade	Provisional ALC maps (Natural England, 2010) indicate that this land is Grade 3.
Drawing number	HE551507-MMSJV-ENM-000-DR-LP-0024 (appendix A)

### **Farm 15**

1.2.15 Baseline information for Farm 15 collected via the questionnaire is presented in Table 1.15 below. Maps showing the extent of this farm in conjunction with scheme design features are included within appendix A.

Table 1.15: Farm 15 baseline information

Attributes	Details
Tenure	Freehold and Occupier
Overlapping interests	Farm 27
Husbandry	Arable – Cereals, oilseeds, bird seed crops, protein crops, root crops / potatoes Pasture – sheep, goats, chickens, ducks, geese, alpacas, rhea
Total land area (hectares)	Not known
Land area mapped (hectares)	148.50

Attributes	Details
ALC land grade	Provisional ALC maps (Natural England, 2010) indicate that this land is predominantly Grade 3, with a small amount of Grade 4 to the north. Landowner identified their land as Grade 3a.
Other	Land includes buildings let as commercial units. Other commercial operations include an O-Licence, agricultural contracting, grain haulage, grain drying, grain storage, plant and equipment hire, commercial PU arrays, domestic PU array and open days with statutory bodies. Irrigation from private supply. Numerous access points to fields – including from the A303
Drawing number	HE551507-MMSJV-ENM-000-DR-LP-0025 (appendix A)

### **Farm 17**

1.2.16 Baseline information for Farm 17 collected via the questionnaire is presented in Table 1.17 below. Maps showing the extent of this farm in conjunction with scheme design features are included within appendix A.

Table 1.17: Farm 17 baseline information

Attributes	Details
Tenure	Freehold
Overlapping interests	None
Husbandry	None. Land is grazed by neighbouring farmers on a grass keep basis. The land is used for grazing sheep, cattle and is cut for hay / silage.
Total land area (hectares)	76.22
Land area mapped (hectares)	26.29
ALC land grade	Provisional ALC maps (Natural England, 2010) indicate that this land is Grade 3. Landowner has identified this land as Grade 2 and Grade 3a.
Other	There are livestock buildings to the south of this parcel. There is an access point adjoining the A303 which is used for agricultural activities.
Drawing number	HE551507-MMSJV-ENM-000-DR-LP-0027 (appendix A)

### **Farm 18**

1.2.17 Baseline information for Farm 18 could not be collected. The baseline information has therefore assumed from existing knowledge as stated in section 1.2.2 of this document. The baseline information for Farm 18 is presented in Table 1.18 below. Maps showing the extent of this farm in conjunction with scheme design features are included in appendix A.

Table 1.18: Farm 18 baseline information

Attributes	Details
Tenure	Freehold and tenant
Overlapping interests	None known
Husbandry	Arable and pasture
Total land area (hectares)	140.89
Land area mapped (hectares)	140.89
ALC land grade	Provisional ALC maps (Natural England, 2010) indicate that this land is Grade 3.

Attributes	Details
Drawing number	HE551507-MMSJV-ENM-000-DR-LP-0028 (appendix A)

### **Farm 19**

1.2.18 Baseline information for Farm 19 could not be collected. The baseline information has therefore assumed from existing knowledge as stated in section 2.2 of this document. The baseline information for Farm 19 is presented in Table 1.19 below. Maps showing the extent of this farm in conjunction with scheme design features are included in appendix A.

Table 1.19: Farm 19 baseline information

Attributes	Details
Tenure	Freehold and tenant
Overlapping interests	Farm 20
Husbandry	Arable and pasture
Total land area (hectares)	40.02
Land area mapped (hectares)	19.89
ALC land grade	Provisional ALC maps (Natural England, 2010) indicate that this land is Grade 3.
Drawing number	HE551507-MMSJV-ENM-000-DR-LP-0029 (appendix A)

### **Farm 20**

1.2.19 Baseline information for Farm 20 could not be collected. The baseline information has therefore assumed from existing knowledge as stated in section 1.2.2 of this document. The baseline information for Farm 20 is presented in Table 1.20 below. Maps showing the extent of this farm in conjunction with scheme design features are included in appendix A.

Table 1.20: Farm 20 baseline information

Attributes	Details
Tenure	Freehold
Overlapping interests	Farm 19
Husbandry	Arable and pasture
Total land area (hectares)	20.13
Land area mapped (hectares)	19.04
ALC land grade	Provisional ALC maps (Natural England, 2010) indicate that this land is Grade 3.
Drawing number	HE551507-MMSJV-ENM-000-DR-LP-0030 (appendix A)

### **Farm 22**

1.2.20 Baseline information for Farm 22 could not be collected. The baseline information has therefore assumed from existing knowledge as stated in section 1.2.2 of this document. The baseline information for Farm 22 is presented in Table 1.22 below. Maps showing the extent of this farm in conjunction with scheme design features are included in appendix A.

Table 1.22: Farm 22 baseline information

Attributes	Details
Tenure	Leasehold
Overlapping interests	None known
Husbandry	Arable and pasture
Total land area (hectares)	211.06
Land area mapped (hectares)	157.58
ALC land grade	Provisional ALC maps (Natural England, 2010) indicate that this land is Grade 2 and Grade 3.
Drawing number	HE551507-MMSJV-ENM-000-DR-LP-0032 (appendix A)

### **Farm 23**

1.2.21 Baseline information for Farm 23 collected via the questionnaire is presented in Table 1.23 below. Maps showing the extent of this farm in conjunction with scheme design features are included within appendix A.

Table 1.23: Farm 23 baseline information

Attributes	Details
Tenure	Freehold
Overlapping interests	None
Husbandry	Pasture – equestrian
Total land area (hectares)	1.75
Land area mapped (hectares)	1.75
ALC land grade	Provisional ALC maps (Natural England, 2010) indicate that this land is Grade 3.
Drawing number	HE551507-MMSJV-ENM-000-DR-LP-0033 (appendix A)

### **Farm 24**

1.2.22 Baseline information for Farm 24 collected via the questionnaire is presented in Table 1.24 below. Maps showing the extent of this farm in conjunction with scheme design features are included within appendix A.

Table 1.24: Farm 24 baseline information

Attributes	Details
Tenure	Landowner and tenant
Overlapping interests	None
Husbandry	Pasture – cattle and equestrian
Total land area (hectares)	63
Land area mapped (hectares)	53.02
ALC land grade	Provisional ALC maps (Natural England, 2010) indicate that this land is Grade 2 and Grade 3. Landowner has identified this land as Grade 4.
Other	Equestrian uses include a yard with riding lessons and also land used for grazing. Other commercial interests in forestry.
Drawing number	HE551507-MMSJV-ENM-000-DR-LP-0034 (appendix A)

### **Farm 25**

1.2.23 Baseline information for Farm 25 could not be collected. The baseline information has therefore assumed from existing knowledge as stated in section 1.2.2 of this document. The baseline information for Farm 25 is presented in Table 1.25 below. Maps showing the extent of this farm in conjunction with scheme design features are included in appendix A.

Table 1.25: Farm 25 baseline information

<b>Attributes</b>	<b>Details</b>
Tenure	Freehold
Overlapping interests	Farm 26
Husbandry	Pasture
Total land area (hectares)	3.96
Land area mapped (hectares)	3.96
ALC land grade	Provisional ALC maps (Natural England, 2010) indicate that this land is Grade 3.
Drawing number	HE551507-MMSJV-ENM-000-DR-LP-0035 (appendix A)

### **Farm 26**

1.2.24 Baseline information for Farm 26 could not be collected. The baseline information has therefore assumed from existing knowledge as stated in section 1.2.2 of this document. The baseline information for Farm 26 is presented in Table 1.26 below. Maps showing the extent of this farm in conjunction with scheme design features are included in appendix A.

Table 1.26: Farm 26 baseline information

<b>Attributes</b>	<b>Details</b>
Tenure	Tenant and Occupier
Overlapping interests	Farm 25
Husbandry	Pasture
Total land area (hectares)	80.45
Land area mapped (hectares)	30.26
ALC land grade	Provisional ALC maps (Natural England, 2010) indicate that this land is Grade 3.
Drawing number	HE551507-MMSJV-ENM-000-DR-LP-0036 (appendix A)

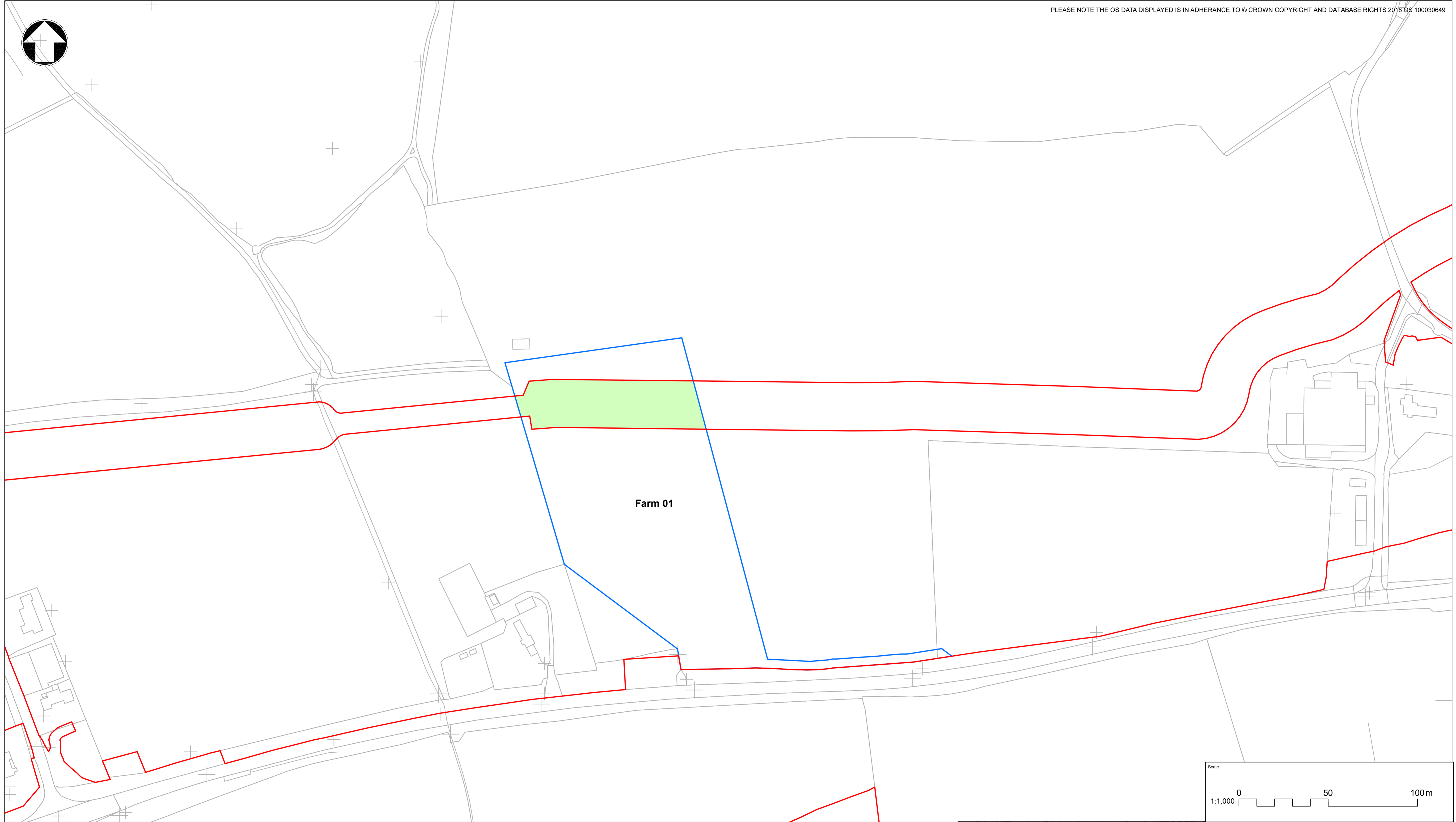
### **Farm 27**

1.2.25 Baseline information for Farm 27 could not be collected. The baseline information has therefore assumed from existing knowledge as stated in section 1.2.2 of this document. The baseline information for Farm 27 is presented in Table 1.27 below. Maps showing the extent of this farm in conjunction with scheme design features are included in appendix A.




Table 1.27: Farm 27 baseline information

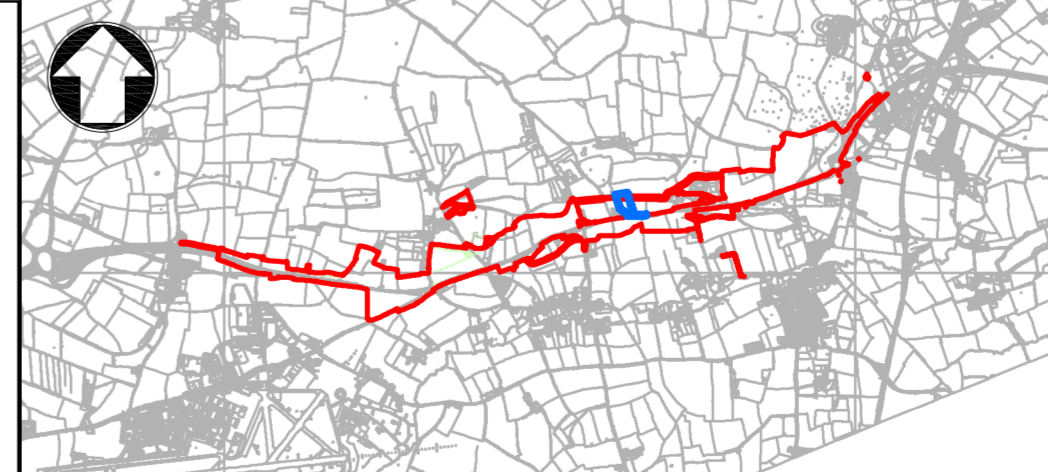
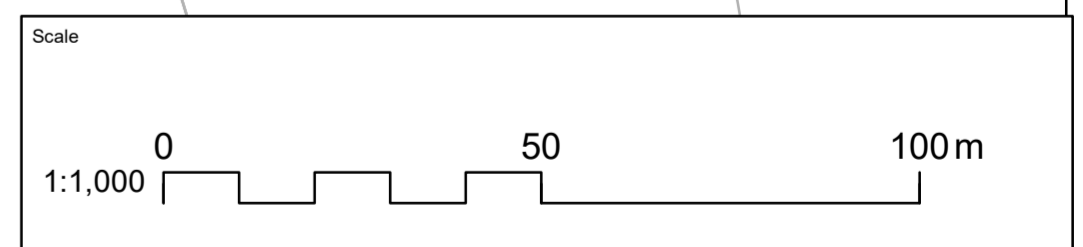
<b>Attributes</b>	<b>Details</b>
Tenure	Freehold and Occupier
Overlapping interests	Farm 15
Husbandry	Arable and Pasture
Total land area (hectares)	142
Land area mapped (hectares)	142
ALC land grade	Provisional ALC maps (Natural England, 2010) indicate that this land is predominantly Grade 3, with a small amount of Grade 4 to the north.
Drawing number	HE551507-MMSJV-ENM-000-DR-LP-0037 (appendix A)

## **Appendix A: Individual farm drawings**



**KEY**

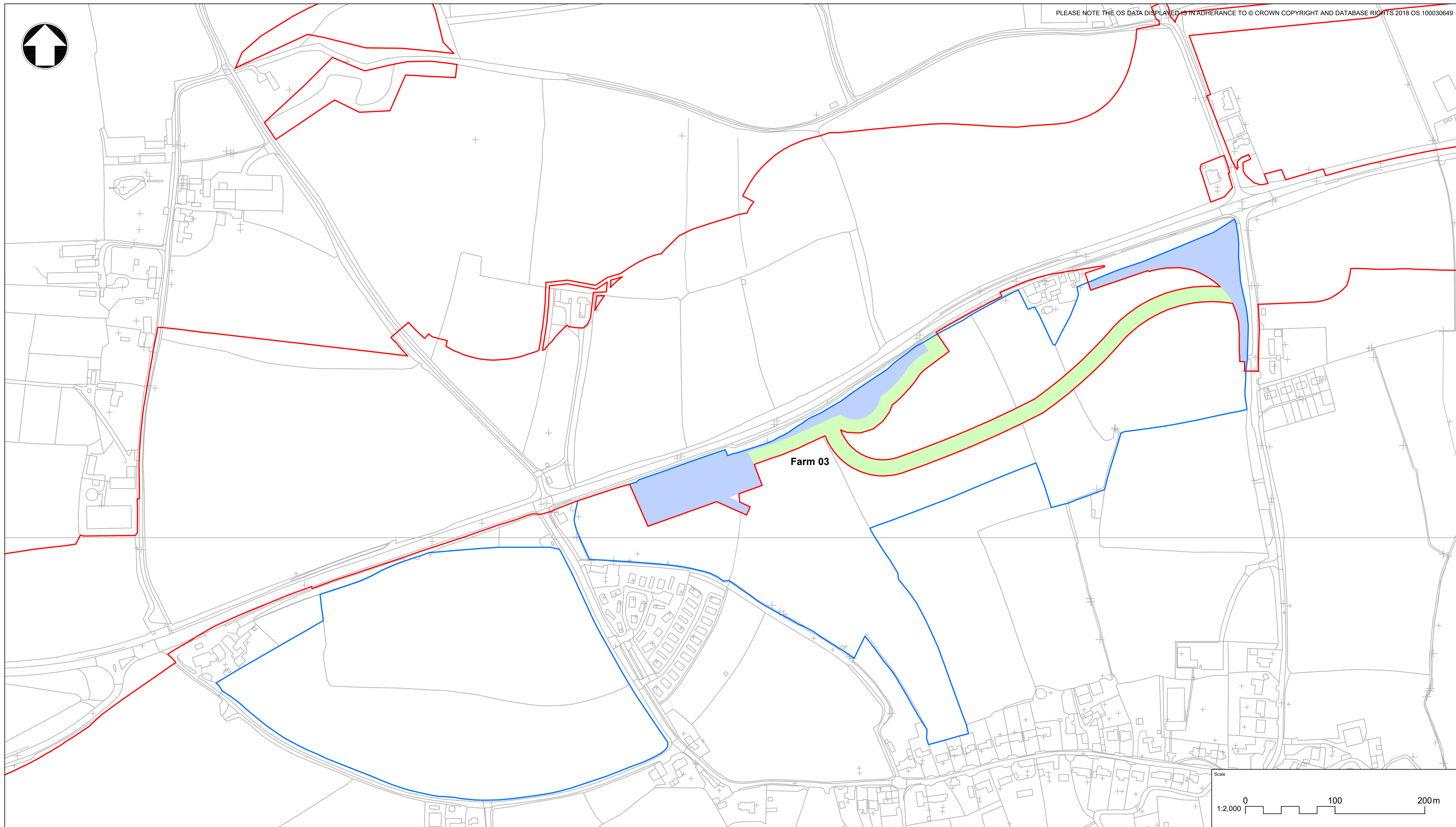

	PROPOSED RED LINE BOUNDARY
	FARM BOUNDARY
	TEMPORARY LAND-TAKE



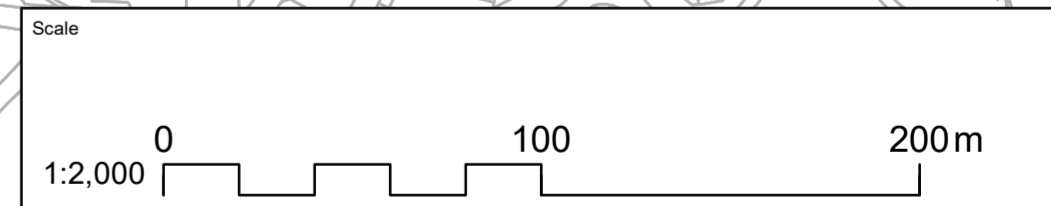
Project Title <b>A303 SPARKFORD TO ILCHESTER DUALLING</b>				
Drawing Title <b>APPENDIX A: INDIVIDUAL FARM MAP PAGE 1 of 23</b>				
Drawing Status <b>Published - DEFINITION</b>				Suitability <b>A3</b>
Scale <b>AS SHOWN</b>	Designed <b>ER</b>	Drawn <b>BS</b>	Checked <b>AM</b>	Approved <b>ER</b>
Original Size <b>A1</b>	Date <b>JULY 2018</b>	Date <b>JULY 2018</b>	Date <b>JULY 2018</b>	Date <b>JULY 2018</b>
Drawing Number <b>HE 551507 - MMSJV - ENM</b>				Project Ref. No. <b>389107</b>
Revision <b>000</b>				Revision <b>0011</b>
REV.	DATE	AMENDMENT DETAILS	ORIG	CHK'D APP'D

THIS DOCUMENT IS ISSUED FOR THE PARTY WHICH COMMISSIONED IT AND FOR SPECIFIC PURPOSES CONNECTED WITH THE CAPTIONED PROJECT ONLY. IT SHOULD NOT BE RELIED UPON BY ANY OTHER PARTY OR USED FOR ANY OTHER PURPOSE. WE ACCEPT NO RESPONSIBILITY FOR THE CONSEQUENCES OF THIS DOCUMENT BEING RELIED UPON BY ANY OTHER PARTY, OR BEING USED FOR ANY OTHER PURPOSE, OR CONTAINING ANY ERROR OR OMISSION WHICH IS DUE TO AN ERROR OR OMISSION IN DATA SUPPLIED TO US BY OTHER PARTIES.

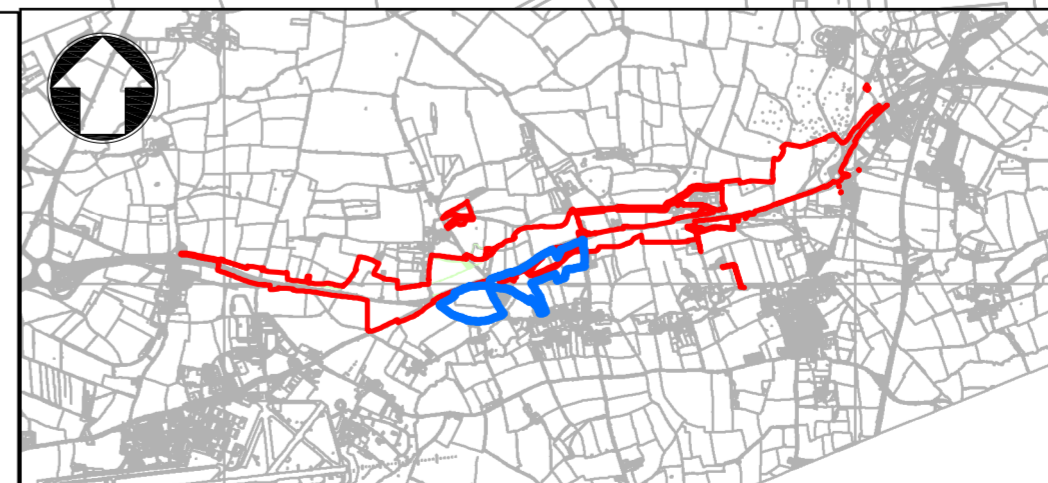




Farm 03



- KEY**
- PROPOSED RED LINE BOUNDARY
  - FARM BOUNDARY
  - TEMPORARY LAND-TAKE
  - PERMANENT LAND-TAKE



Project Title  
**A303 SPARKFORD TO ILCHESTER DUALLING**

Drawing Title  
**APPENDIX A:  
INDIVIDUAL FARM MAP  
PAGE 2 of 23**

Drawing Status  
**Published - DEFINITION**

Suitability  
**A3**

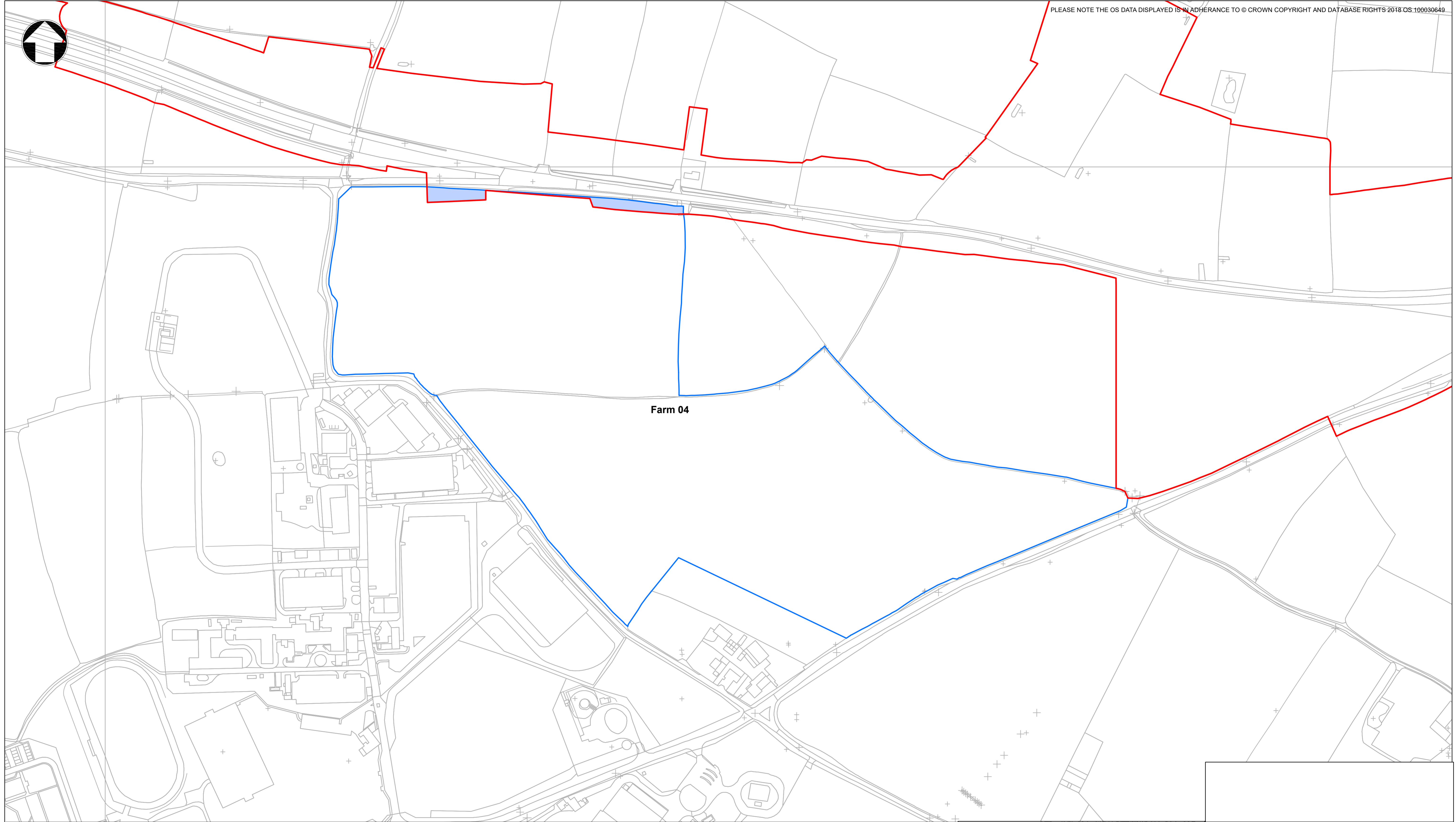
Scale	AS SHOWN	Designed	ER	Drawn	BS	Checked	AM	Approved	ER
Original Size	A1	Date	JULY 2018	Date	JULY 2018	Date	JULY 2018	Date	JULY 2018

Drawing Number  
**HE 551507 - MMSJV - ENM**




Project Ref. No.  
**389107**

REV.	DATE	AMENDMENT DETAILS	ORIG	CHK'D	APP'D	Volume	Type	Role	Number	Revision
C01	JULY 2018	DCO SUBMISSION	ER	AM	ER	000	DR	LP	0013	C01

THIS DOCUMENT IS ISSUED FOR THE PARTY WHICH COMMISSIONED IT AND FOR SPECIFIC PURPOSES CONNECTED WITH THE CAPTIONED PROJECT ONLY. IT SHOULD NOT BE RELIED UPON BY ANY OTHER PARTY OR USED FOR ANY OTHER PURPOSE. WE ACCEPT NO RESPONSIBILITY FOR THE CONSEQUENCES OF THIS DOCUMENT BEING RELIED UPON BY ANY OTHER PARTY, OR BEING USED FOR ANY OTHER PURPOSE, OR CONTAINING ANY ERROR OR OMISSION WHICH IS DUE TO AN ERROR OR OMISSION IN DATA SUPPLIED TO US BY OTHER PARTIES.



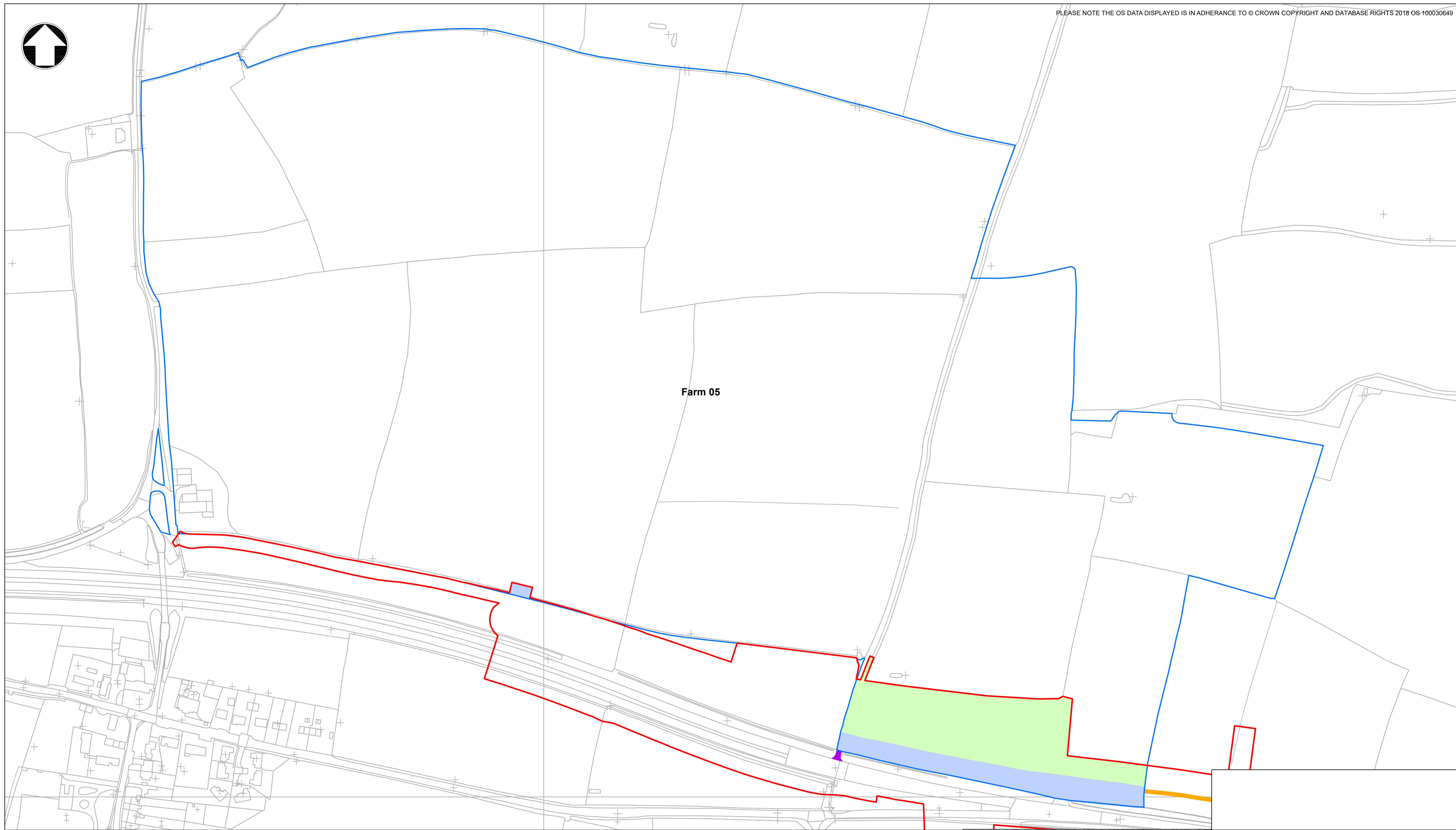

**KEY**

	PROPOSED RED LINE BOUNDARY
	FARM BOUNDARY
	PERMANENT LAND-TAKE



Project Title <b>A303 SPARKFORD TO ILCHESTER DUALLING</b>				
Drawing Title <b>APPENDIX A: INDIVIDUAL FARM MAP PAGE 3 of 23</b>				
Drawing Status <b>Published - DEFINITION</b>				Suitability <b>A3</b>
Scale <b>NTS</b>	Designed <b>ER</b>	Drawn <b>BS</b>	Checked <b>AM</b>	Approved <b>ER</b>
Original Size <b>A1</b>	Date <b>JULY 2018</b>	Date <b>JULY 2018</b>	Date <b>JULY 2018</b>	Date <b>JULY 2018</b>
Drawing Number <b>HE 551507 - MMSJV - ENM</b>			Project Ref. No. <b>389107</b>	
<b>C01</b>	<b>JULY 2018</b>	<b>DCO SUBMISSION</b>	<b>ER</b>	<b>AM</b>
<b>REV.</b>	<b>DATE</b>	<b>AMENDMENT DETAILS</b>	<b>ORIG</b>	<b>CHK'D</b>
			<b>APP'D</b>	
	<b>000</b>	<b>DR LP</b>	<b>0014</b>	<b>C01</b>

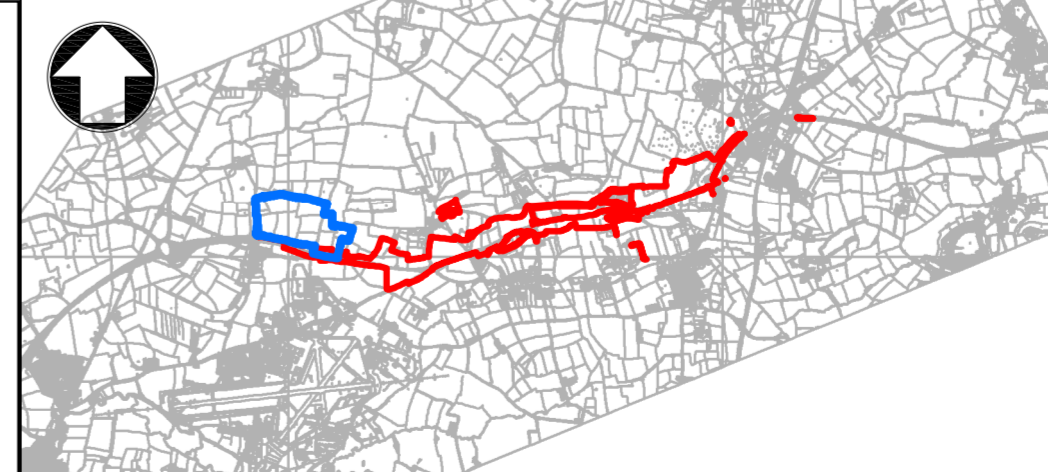
THIS DOCUMENT IS ISSUED FOR THE PARTY WHICH COMMISSIONED IT AND FOR SPECIFIC PURPOSES CONNECTED WITH THE CAPTIONED PROJECT ONLY. IT SHOULD NOT BE RELIED UPON BY ANY OTHER PARTY OR USED FOR ANY OTHER PURPOSE. WE ACCEPT NO RESPONSIBILITY FOR THE CONSEQUENCES OF THIS DOCUMENT BEING RELIED UPON BY ANY OTHER PARTY, OR BEING USED FOR ANY OTHER PURPOSE, OR CONTAINING ANY ERROR OR OMISSION WHICH IS DUE TO AN ERROR OR OMISSION IN DATA SUPPLIED TO US BY OTHER PARTIES.



Farm 05

**KEY**


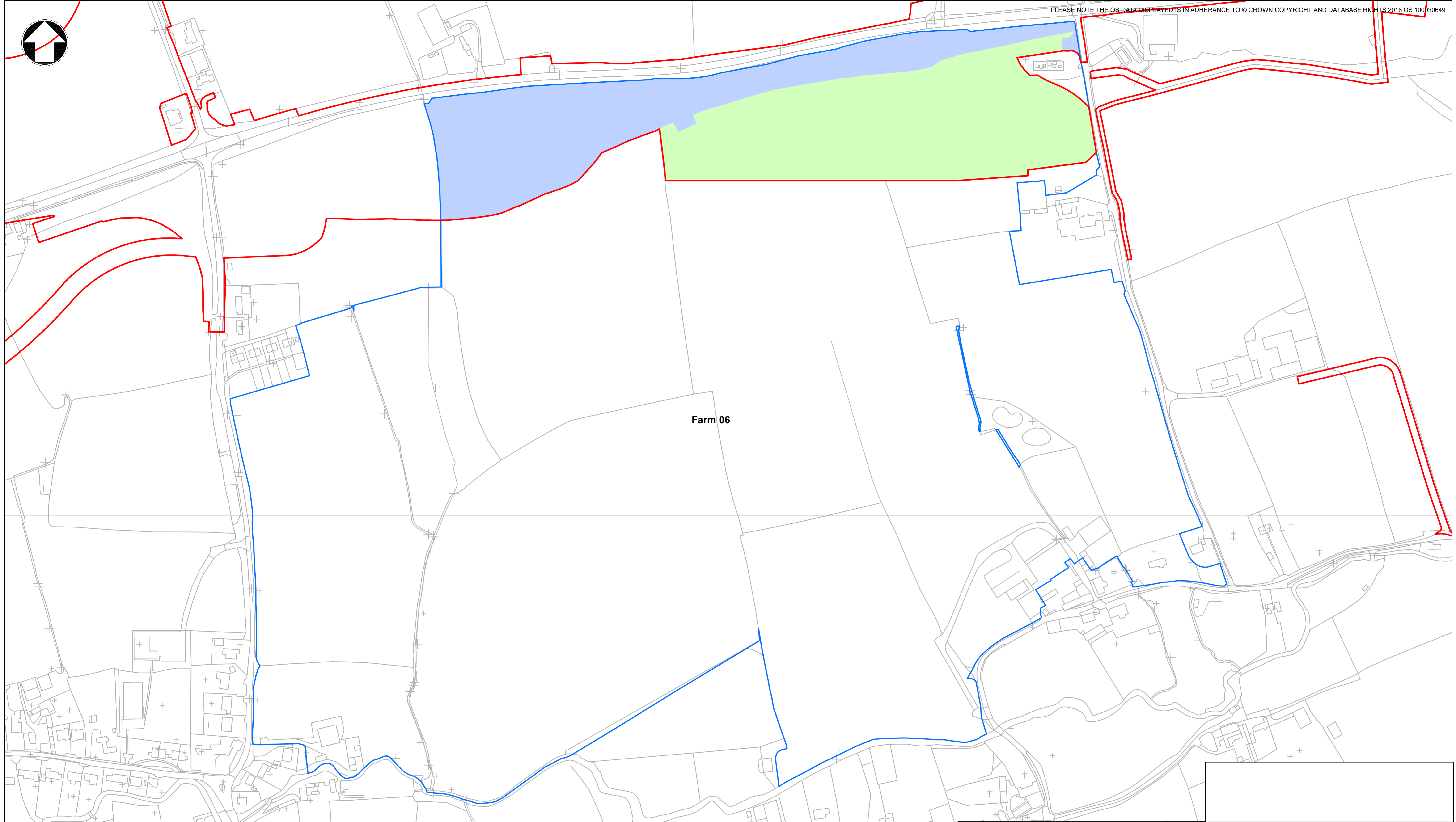
- PROPOSED\_RED\_LINE\_BOUNDARY
- NEW PRIVATE MEANS OF ACCESS
- FARM BOUNDARY
- PRIVATE MEANS OF ACCESS TO BE STOPPED
- TEMPORARY LAND-TAKE
- PERMANENT LAND-TAKE



REV.	DATE	AMENDMENT DETAILS	ORIG	CHK'D	APP'D
C01	JULY 2018	DCO SUBMISSION	ER	AM	ER

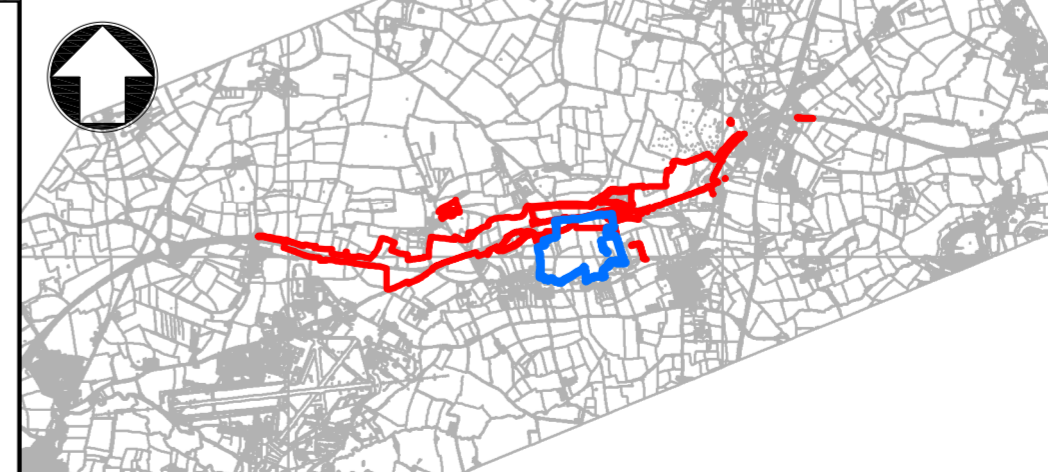
Project Title <b>A303 SPARKFORD TO ILCHESTER DUALLING</b>				
Drawing Title <b>APPENDIX A: INDIVIDUAL FARM MAP PAGE 4 OF 23</b>				
Drawing Status <b>Published - DEFINITION</b>				Suitability <b>A3</b>
Scale NTS	Designed ER	Drawn BS	Checked AM	Approved ER
Original Size A1	Date JULY 2018	Date JULY 2018	Date JULY 2018	Date JULY 2018
Drawing Number HE 551507 - MMSJV - ENM				Project Ref. No. 389107
000 - DR - LP 0015				Revision C01
Volume		Type		Role
				Number

THIS DOCUMENT IS ISSUED FOR THE PARTY WHICH COMMISSIONED IT AND FOR SPECIFIC PURPOSES CONNECTED WITH THE CAPTIONED PROJECT ONLY. IT SHOULD NOT BE RELIED UPON BY ANY OTHER PARTY OR USED FOR ANY OTHER PURPOSE. WE ACCEPT NO RESPONSIBILITY FOR THE CONSEQUENCES OF THIS DOCUMENT BEING RELIED UPON BY ANY OTHER PARTY, OR BEING USED FOR ANY OTHER PURPOSE, OR CONTAINING ANY ERROR OR OMISSION WHICH IS DUE TO AN ERROR OR OMISSION IN DATA SUPPLIED TO US BY OTHER PARTIES.



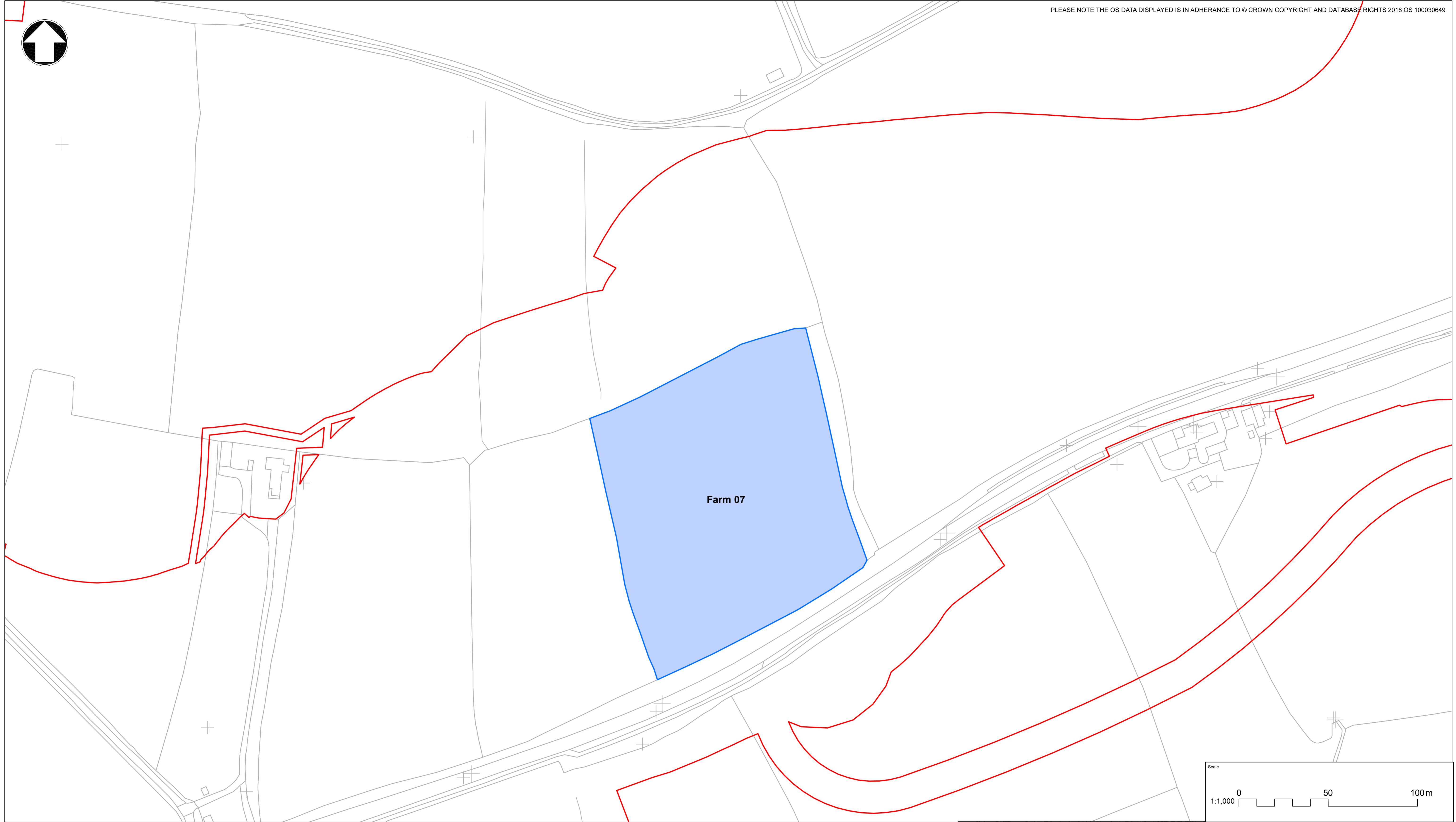

Farm 06

- KEY**
- PROPOSED RED LINE BOUNDARY
  - FARM BOUNDARY
  - TEMPORARY LAND-TAKE
  - PERMANENT LAND-TAKE



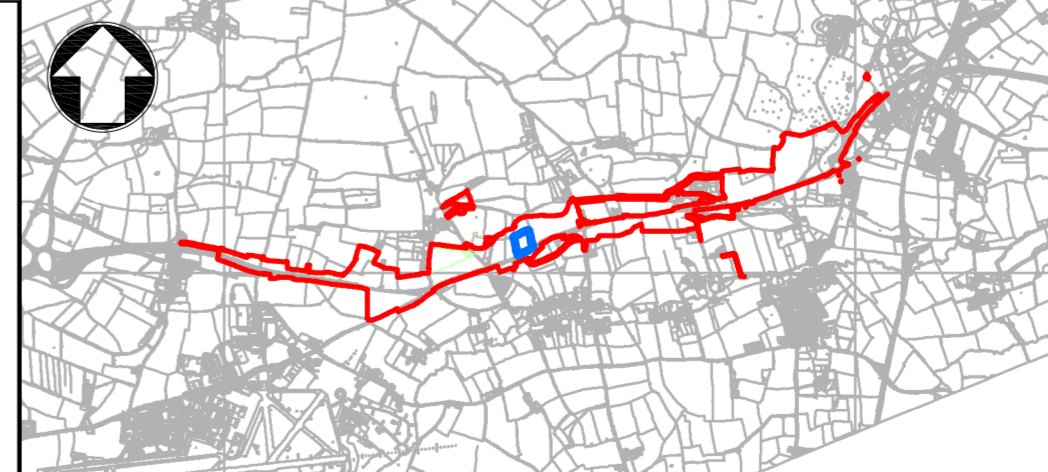
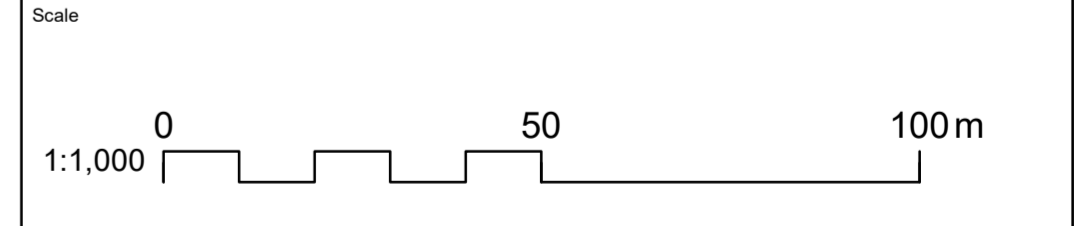
Project Title					A303 SPARKFORD TO ILCHESTER DUALLING					
Drawing Title					APPENDIX A: INDIVIDUAL FARM MAP PAGE 5 OF 23					
Drawing Status				Published - DEFINITION		Suitability			A3	
Scale	Designed	Drawn	Checked	Approved	Scale	Designed	Drawn	Checked	Approved	
NTS	ER	BS	AM	ER	NTS	ER	BS	AM	ER	
Original Size	Date	Date	Date	Date	Original Size	Date	Date	Date	Date	
A1	JULY 2018	JULY 2018	JULY 2018	JULY 2018	A1	JULY 2018	JULY 2018	JULY 2018	JULY 2018	
Drawing Number				HE 551507 - MMSJV - ENM		Project Ref. No.			389107	
HE 551507 - MMSJV - ENM				HE 551507 - MMSJV - ENM		Revision			C01	
REV.	DATE	AMENDMENT DETAILS	ORIG	CHK'D	APP'D	Volume	Type	Role	Number	
C01	JULY 2018	DCO SUBMISSION	ER	AM	ER	000	-	DR - LP	0016	

THIS DOCUMENT IS ISSUED FOR THE PARTY WHICH COMMISSIONED IT AND FOR SPECIFIC PURPOSES CONNECTED WITH THE CAPTIONED PROJECT ONLY. IT SHOULD NOT BE RELIED UPON BY ANY OTHER PARTY OR USED FOR ANY OTHER PURPOSE. WE ACCEPT NO RESPONSIBILITY FOR THE CONSEQUENCES OF THIS DOCUMENT BEING RELIED UPON BY ANY OTHER PARTY, OR BEING USED FOR ANY OTHER PURPOSE, OR CONTAINING ANY ERROR OR OMISSION WHICH IS DUE TO AN ERROR OR OMISSION IN DATA SUPPLIED TO US BY OTHER PARTIES.



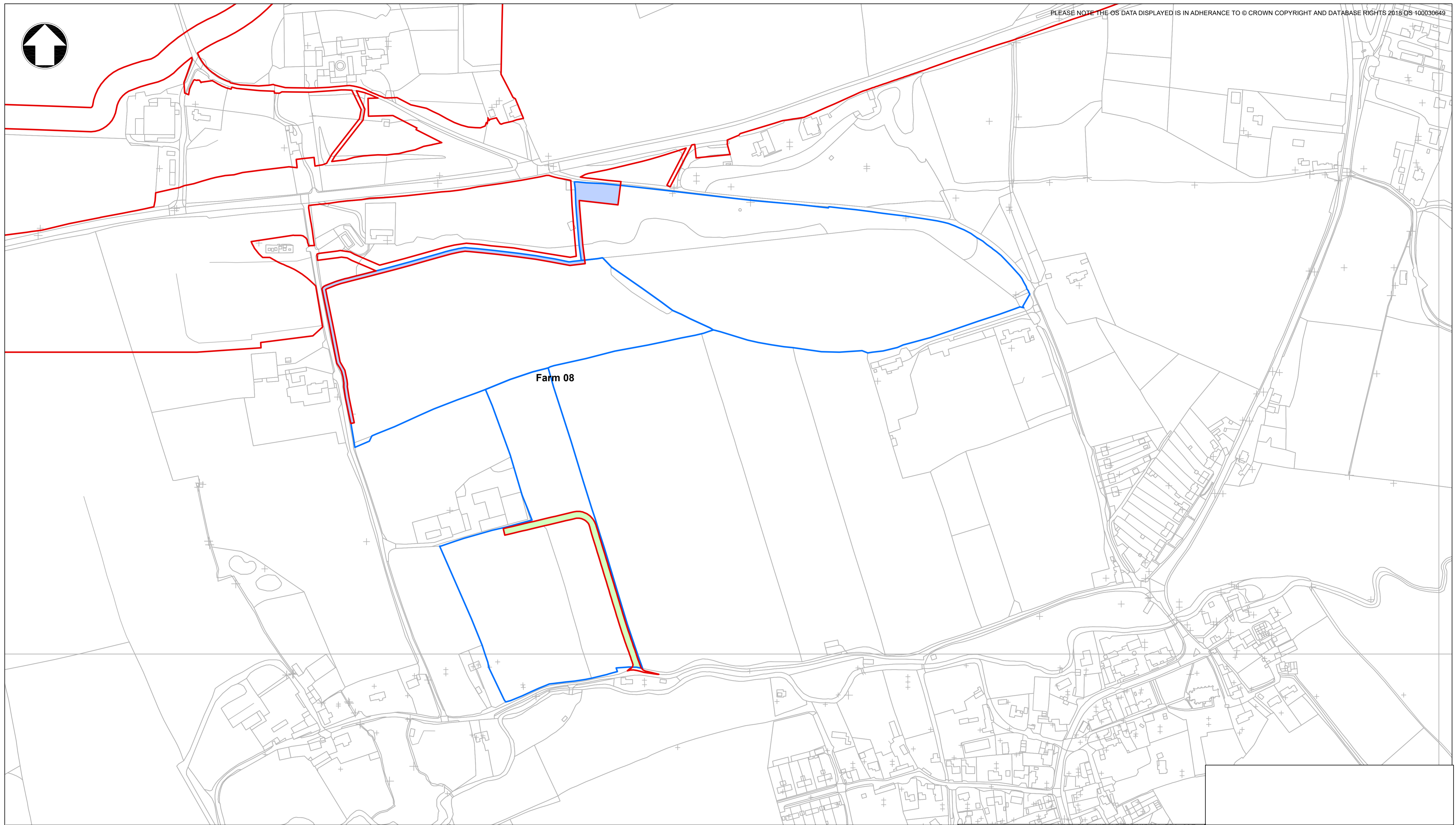

100  
90  
80  
70  
60  
50  
40  
30  
20  
10  
0

- KEY**
- PROPOSED RED LINE BOUNDARY
  - FARM BOUNDARY
  - PERMANENT LAND-TAKE



Project Title <b>A303 SPARKFORD TO ILCHESTER DUALLING</b>				
Drawing Title <b>APPENDIX A: INDIVIDUAL FARM MAP PAGE 6 of 23</b>				
Drawing Status <b>Published - DEFINITION</b>				Suitability <b>A3</b>
Scale <b>AS SHOWN</b>	Designed <b>ER</b>	Drawn <b>BS</b>	Checked <b>AM</b>	Approved <b>ER</b>
Original Size <b>A1</b>	Date <b>JULY 2018</b>	Date <b>JULY 2018</b>	Date <b>JULY 2018</b>	Date <b>JULY 2018</b>
Drawing Number <b>HE 551507 - MMSJV - ENM</b>				Project Ref. No. <b>389107</b>
Revision <b>000 - DR - LP 0007</b>				Revision <b>C01</b>
REV.	DATE	AMENDMENT DETAILS	ORIG	CHK'D APP'D

THIS DOCUMENT IS ISSUED FOR THE PARTY WHICH COMMISSIONED IT AND FOR SPECIFIC PURPOSES CONNECTED WITH THE CAPTIONED PROJECT ONLY. IT SHOULD NOT BE RELIED UPON BY ANY OTHER PARTY OR USED FOR ANY OTHER PURPOSE. WE ACCEPT NO RESPONSIBILITY FOR THE CONSEQUENCES OF THIS DOCUMENT BEING RELIED UPON BY ANY OTHER PARTY, OR BEING USED FOR ANY OTHER PURPOSE, OR CONTAINING ANY ERROR OR OMISSION WHICH IS DUE TO AN ERROR OR OMISSION IN DATA SUPPLIED TO US BY OTHER PARTIES.



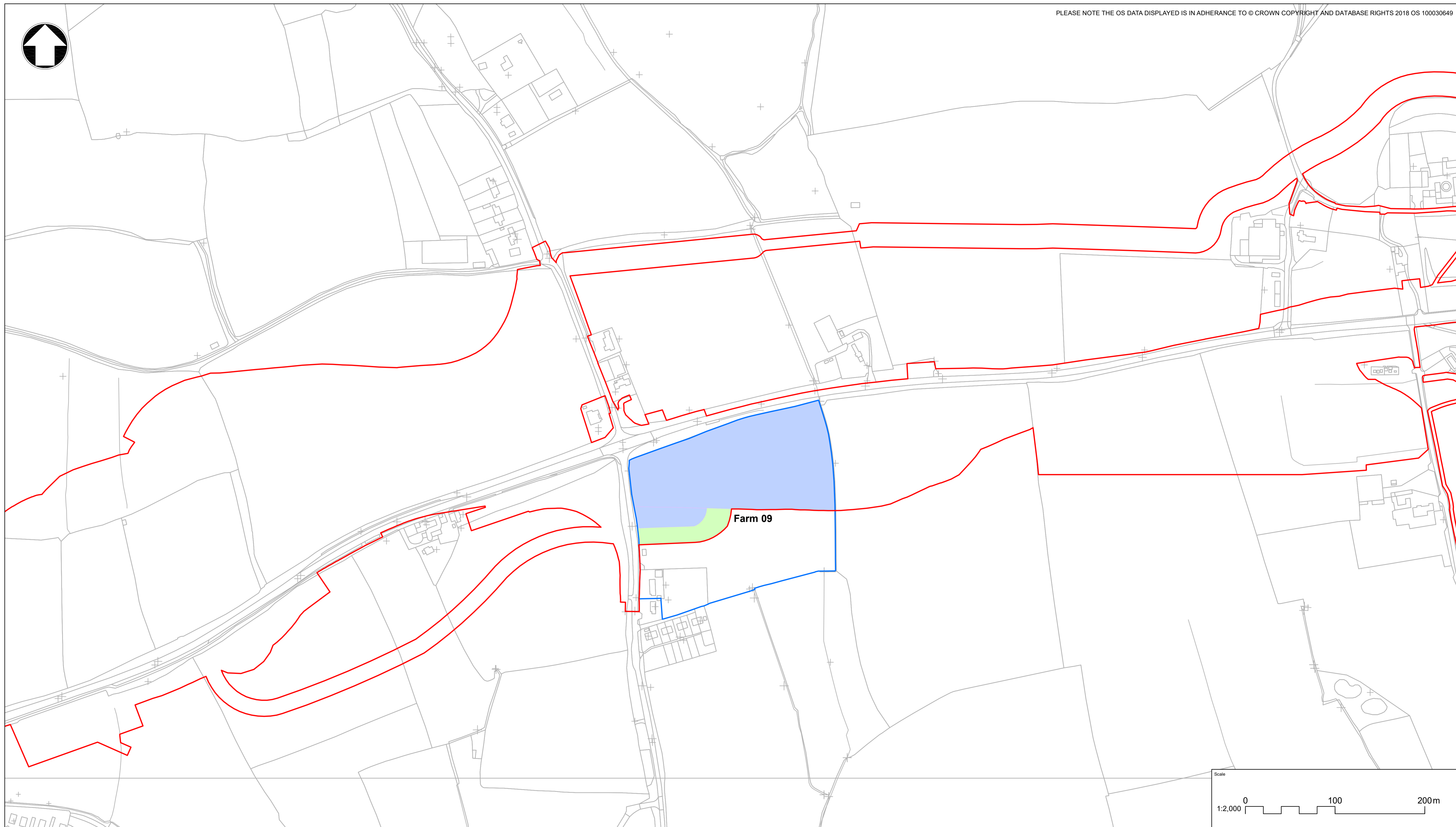

Farm 08

- KEY**
- PROPOSED RED LINE BOUNDARY
  - FARM BOUNDARY
  - TEMPORARY LAND-TAKE
  - PERMANENT LAND-TAKE



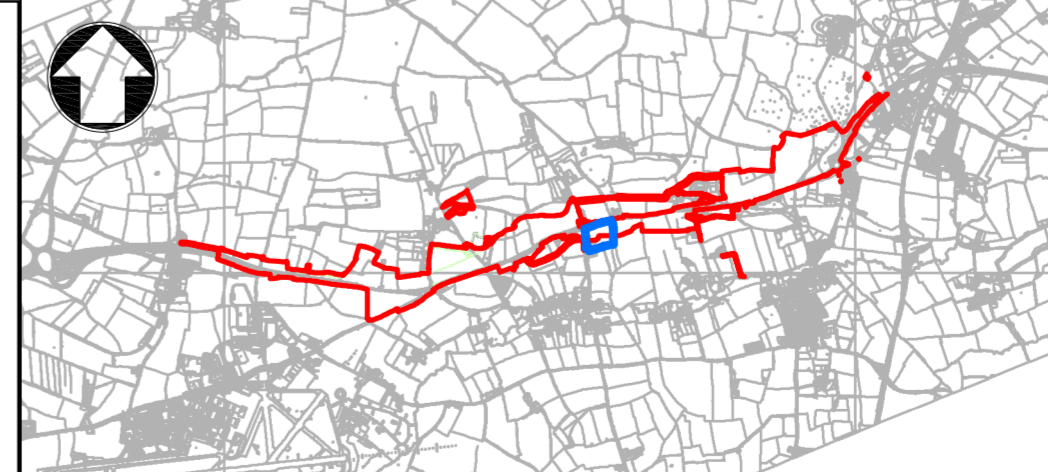
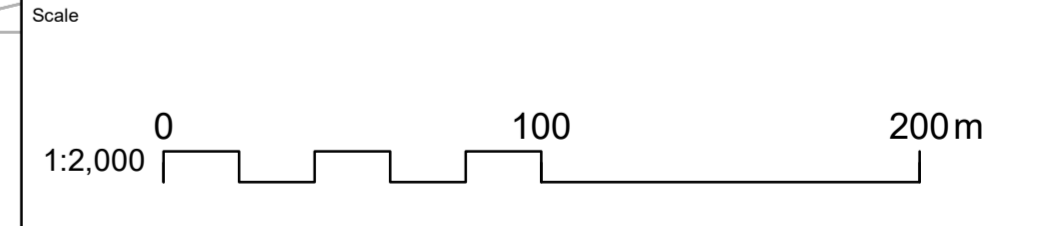
Project Title <b>A303 SPARKFORD TO ILCHESTER DUALLING</b>				
Drawing Title <b>APPENDIX A: INDIVIDUAL FARM MAP PAGE 7 OF 23</b>				
Drawing Status <b>Published - DEFINITION</b>				Suitability <b>A3</b>
Scale NTS	Designed ER	Drawn BS	Checked AM	Approved ER
Original Size A1	Date JULY 2018	Date JULY 2018	Date JULY 2018	Date JULY 2018
Drawing Number HE 551507 - MMSJV - ENM				Project Ref. No. 389107
Revision 000 - DR - LP 0018				Revision C01
REV.	DATE	AMENDMENT DETAILS	ORIG	CHK'D APP'D

THIS DOCUMENT IS ISSUED FOR THE PARTY WHICH COMMISSIONED IT AND FOR SPECIFIC PURPOSES CONNECTED WITH THE CAPTIONED PROJECT ONLY. IT SHOULD NOT BE RELIED UPON BY ANY OTHER PARTY OR USED FOR ANY OTHER PURPOSE. WE ACCEPT NO RESPONSIBILITY FOR THE CONSEQUENCES OF THIS DOCUMENT BEING RELIED UPON BY ANY OTHER PARTY, OR BEING USED FOR ANY OTHER PURPOSE, OR CONTAINING ANY ERROR OR OMISSION WHICH IS DUE TO AN ERROR OR OMISSION IN DATA SUPPLIED TO US BY OTHER PARTIES.



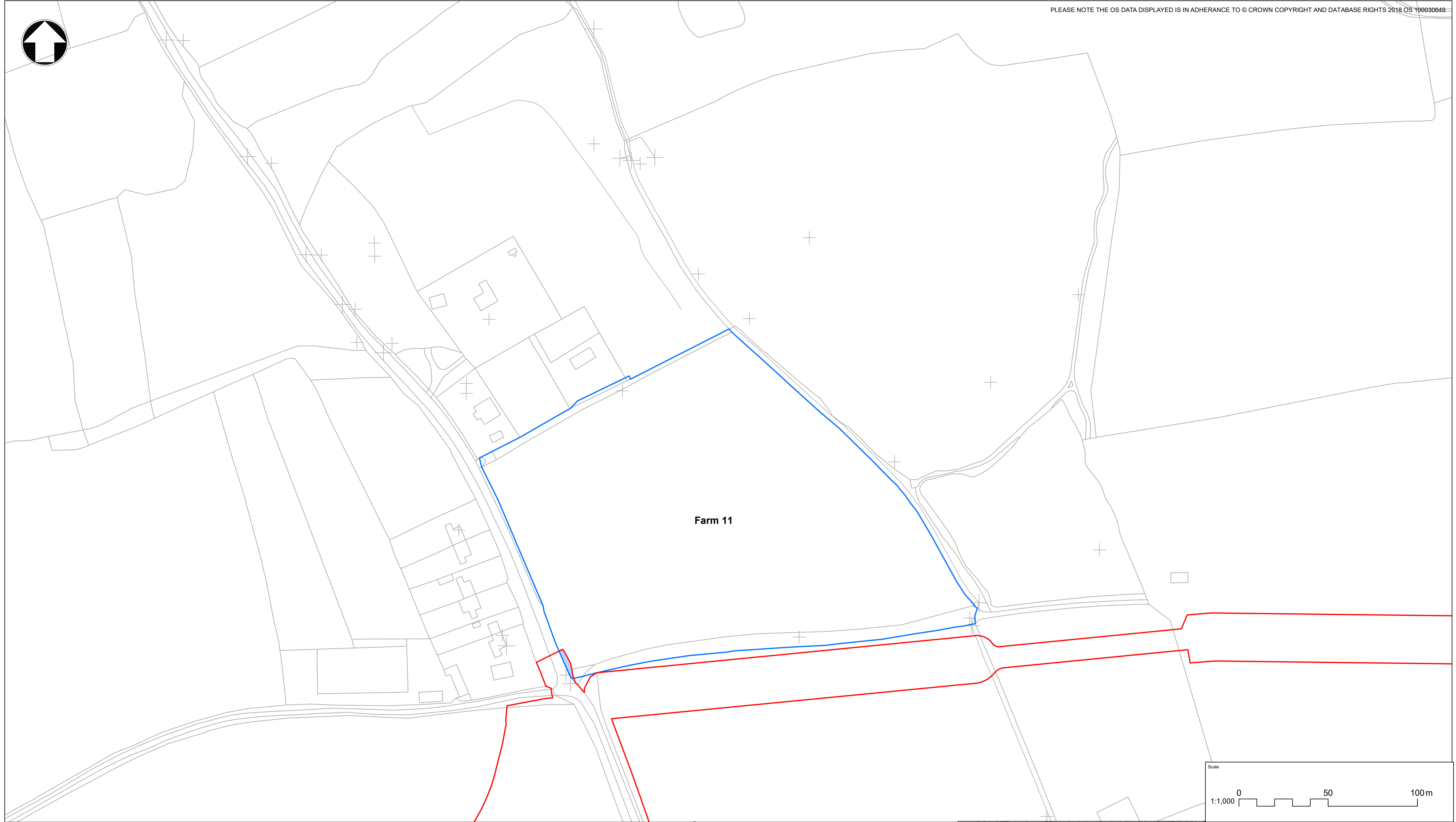
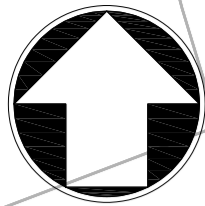
**KEY**

- PROPOSED RED LINE BOUNDARY
- FARM BOUNDARY
- TEMPORARY LAND-TAKE
- PERMANENT LAND-TAKE

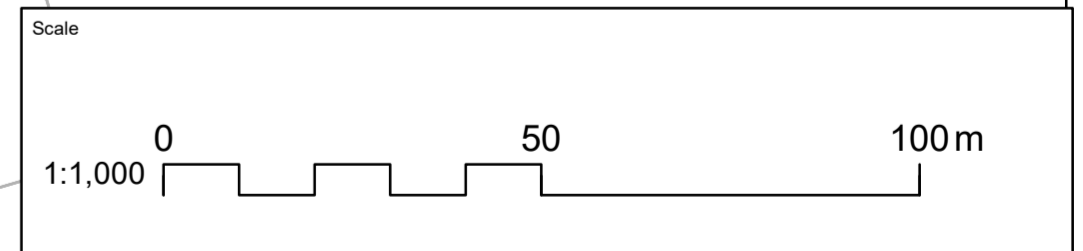


Project Title <b>A303 SPARKFORD TO ILCHESTER DUALLING</b>				
Drawing Title <b>APPENDIX A: INDIVIDUAL FARM MAP PAGE 8 OF 23</b>				
Drawing Status <b>Published - DEFINITION</b>				Suitability <b>A3</b>
Scale <b>AS SHOWN</b>	Designed <b>ER</b>	Drawn <b>BS</b>	Checked <b>AM</b>	Approved <b>ER</b>
Original Size <b>A1</b>	Date <b>JULY 2018</b>	Date <b>JULY 2018</b>	Date <b>JULY 2018</b>	Date <b>JULY 2018</b>
Drawing Number <b>HE551507 - MMSJV - ENM</b>				Project Ref. No. <b>389107</b>
Revision <b>000 - DR - LP 0019</b>				Revision <b>C01</b>
REV.	DATE	AMENDMENT DETAILS	ORIG	CHK'D APP'D

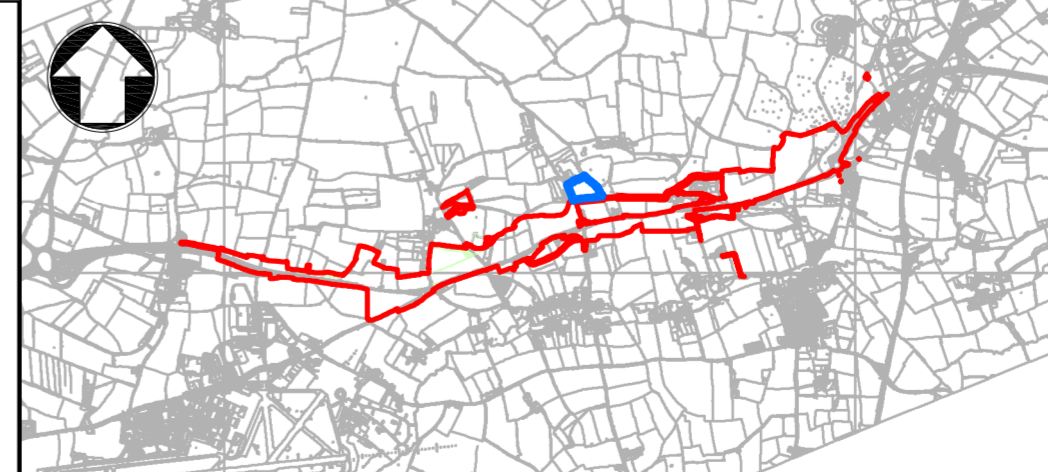
THIS DOCUMENT IS ISSUED FOR THE PARTY WHICH COMMISSIONED IT AND FOR SPECIFIC PURPOSES CONNECTED WITH THE CAPTIONED PROJECT ONLY. IT SHOULD NOT BE RELIED UPON BY ANY OTHER PARTY OR USED FOR ANY OTHER PURPOSE. WE ACCEPT NO RESPONSIBILITY FOR THE CONSEQUENCES OF THIS DOCUMENT BEING RELIED UPON BY ANY OTHER PARTY, OR BEING USED FOR ANY OTHER PURPOSE, OR CONTAINING ANY ERROR OR OMISSION WHICH IS DUE TO AN ERROR OR OMISSION IN DATA SUPPLIED TO US BY OTHER PARTIES.



Farm 11



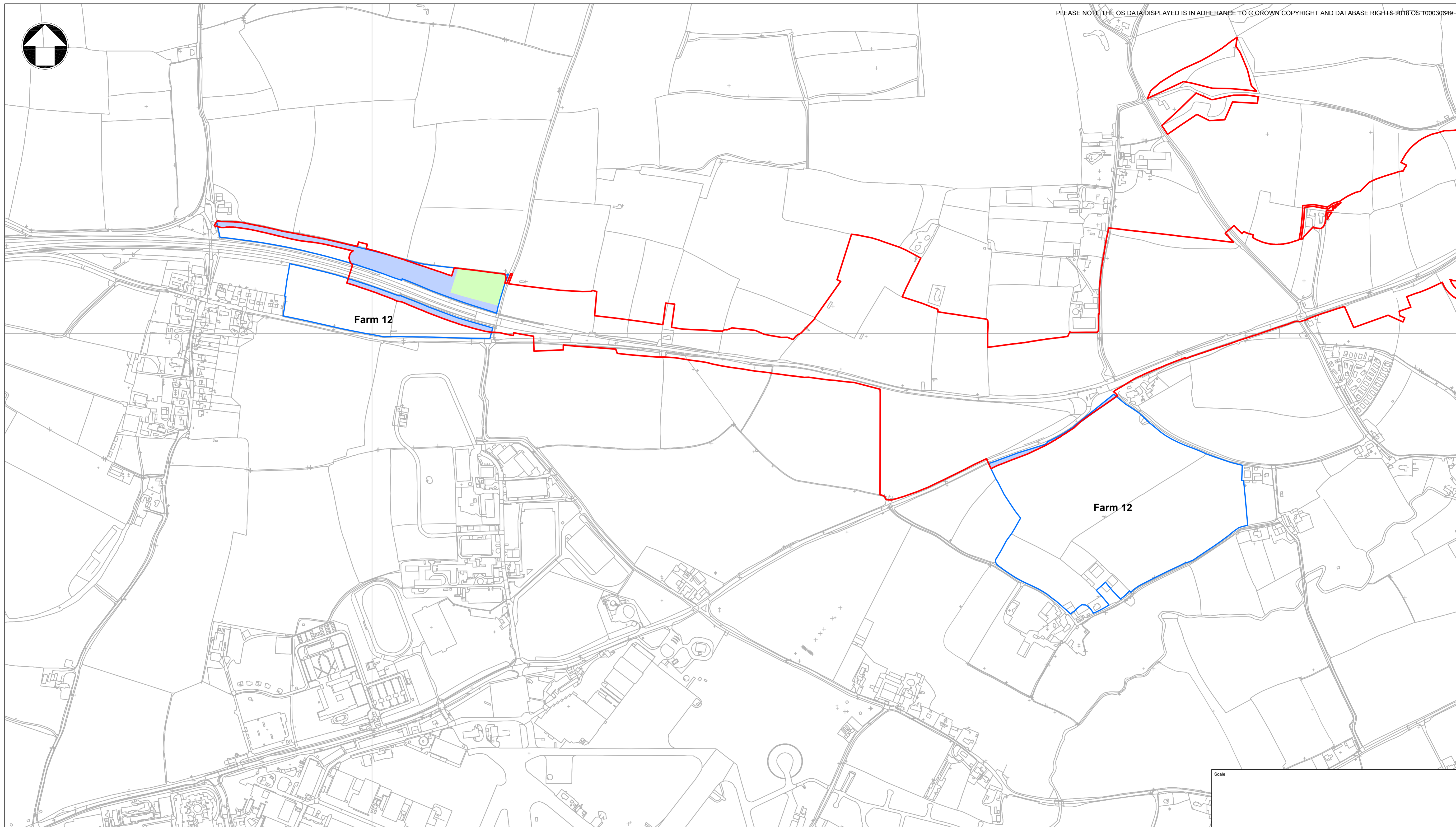
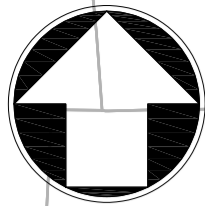
- KEY**
- PROPOSED RED LINE BOUNDARY
  - FARM BOUNDARY
  - PERMANENT LAND-TAKE



Project Title <b>A303 SPARKFORD TO ILCHESTER DUALLING</b>				
Drawing Title <b>APPENDIX A: INDIVIDUAL FARM MAP PAGE 9 OF 23</b>				
Drawing Status <b>Published - DEFINITION</b>				Suitability <b>A3</b>
Scale <b>AS SHOWN</b>	Designed <b>ER</b>	Drawn <b>BS</b>	Checked <b>AM</b>	Approved <b>ER</b>
Original Size <b>A1</b>	Date <b>JULY 2018</b>	Date <b>JULY 2018</b>	Date <b>JULY 2018</b>	Date <b>JULY 2018</b>
Drawing Number <b>HE 551507 - MMSJV - ENM</b>				Project Ref. No. <b>389107</b>
Revision <b>000 - DR - LP 0021</b>				Revision <b>C01</b>
REV.	DATE	AMENDMENT DETAILS	ORIG	CHK'D APP'D

THIS DOCUMENT IS ISSUED FOR THE PARTY WHICH COMMISSIONED IT AND FOR SPECIFIC PURPOSES CONNECTED WITH THE CAPTIONED PROJECT ONLY. IT SHOULD NOT BE RELIED UPON BY ANY OTHER PARTY OR USED FOR ANY OTHER PURPOSE. WE ACCEPT NO RESPONSIBILITY FOR THE CONSEQUENCES OF THIS DOCUMENT BEING RELIED UPON BY ANY OTHER PARTY, OR BEING USED FOR ANY OTHER PURPOSE, OR CONTAINING ANY ERROR OR OMISSION WHICH IS DUE TO AN ERROR OR OMISSION IN DATA SUPPLIED TO US BY OTHER PARTIES.



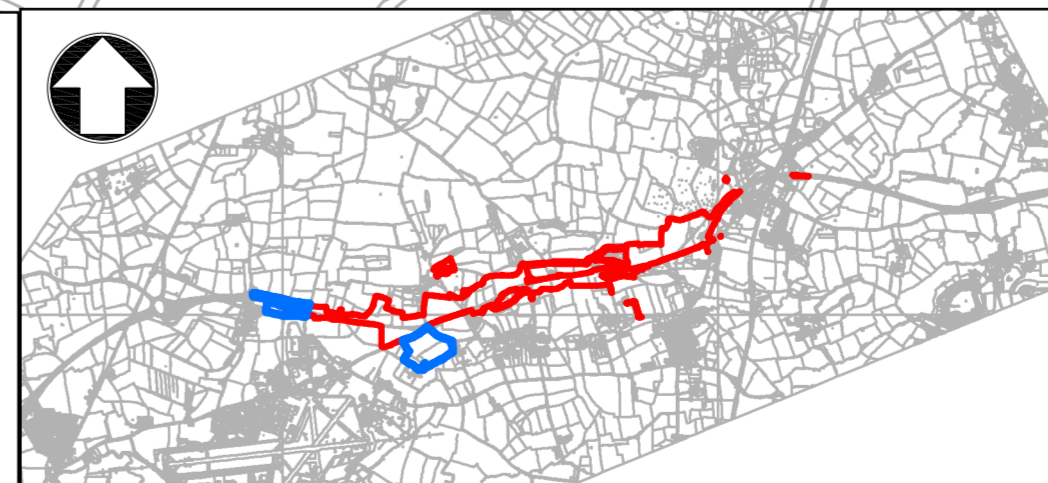


Farm 12

Farm 12

**KEY**

- PROPOSED RED LINE BOUNDARY
- FARM BOUNDARY
- TEMPORARY LAND-TAKE
- PERMANENT LAND-TAKE



Scale

Project Title  
**A303 SPARKFORD TO ILCHESTER DUALLING**

Drawing Title  
**APPENDIX A:  
INDIVIDUAL FARM MAP  
PAGE 10 OF 23**

Drawing Status  
**Published - DEFINITION**

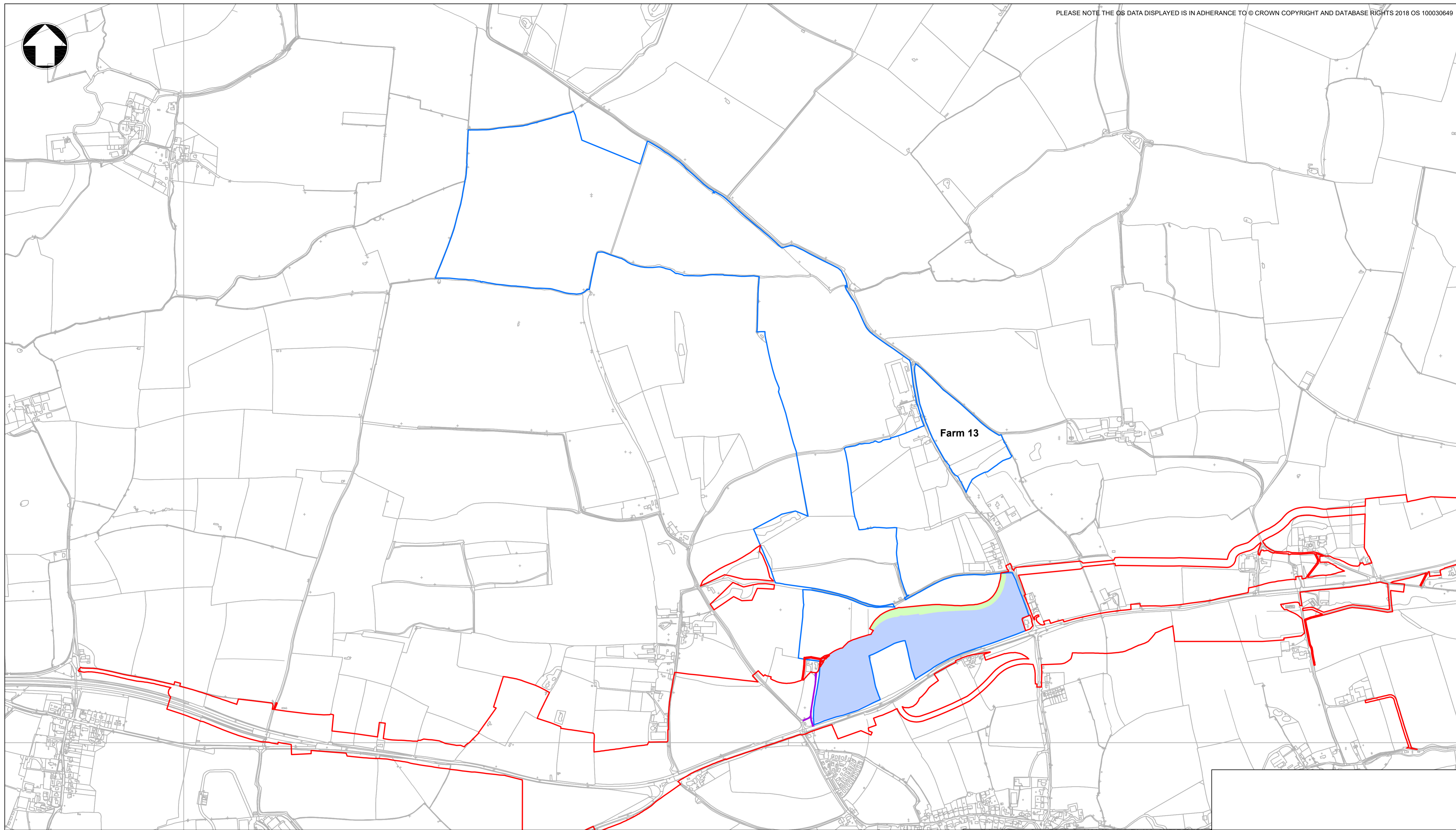
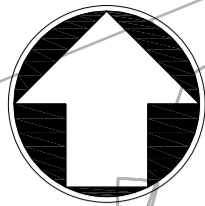
Suitability  
**A3**

Scale NTS	Designed ER	Drawn BS	Checked AM	Approved ER
Original Size A1	Date JULY 2018	Date JULY 2018	Date JULY 2018	Date JULY 2018
Drawing Number HE 551507	Originator MMSJV	Location ENM		Project Ref. No. 389107

REV.	DATE	AMENDMENT DETAILS	ORIG	CHK'D	APP'D
C01	JULY 2018	DCO SUBMISSION	ER	AM	ER

Volume 000	Type DR	Role LP	Number 0022	Revision C01
---------------	------------	------------	----------------	-----------------

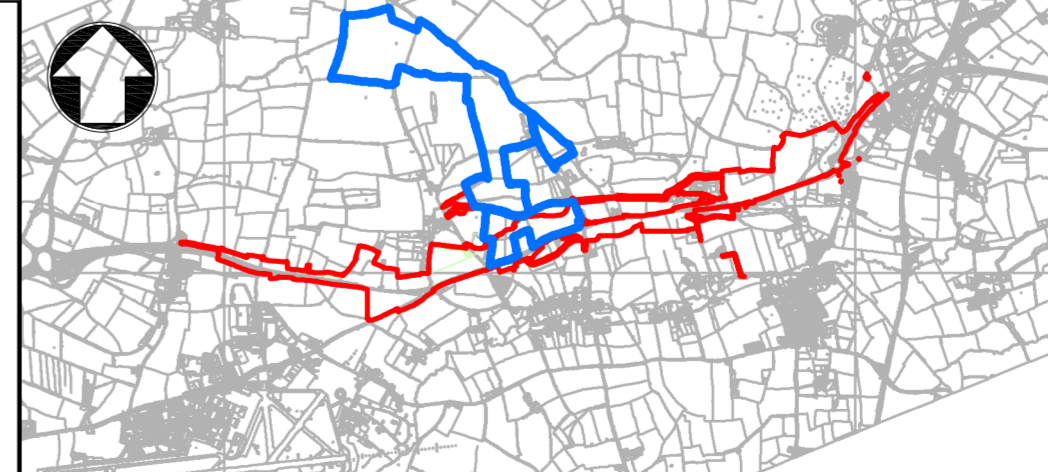
THIS DOCUMENT IS ISSUED FOR THE PARTY WHICH COMMISSIONED IT AND FOR SPECIFIC PURPOSES CONNECTED WITH THE CAPTIONED PROJECT ONLY. IT SHOULD NOT BE RELIED UPON BY ANY OTHER PARTY OR USED FOR ANY OTHER PURPOSE. WE ACCEPT NO RESPONSIBILITY FOR THE CONSEQUENCES OF THIS DOCUMENT BEING RELIED UPON BY ANY OTHER PARTY, OR BEING USED FOR ANY OTHER PURPOSE, OR CONTAINING ANY ERROR OR OMISSION WHICH IS DUE TO AN ERROR OR OMISSION IN DATA SUPPLIED TO US BY OTHER PARTIES.



Farm 13

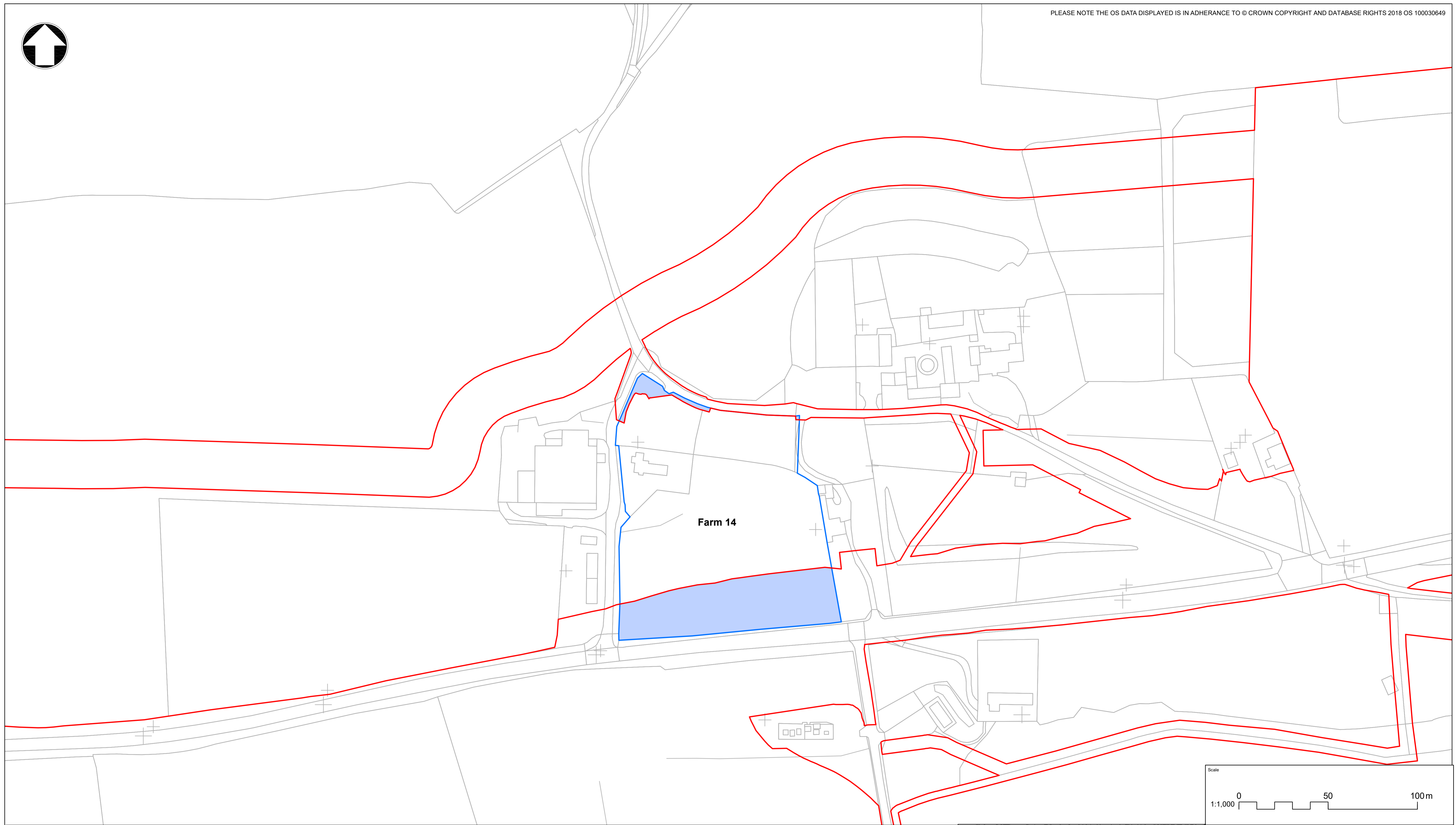

**KEY**

- PROPOSED RED LINE BOUNDARY
- FARM BOUNDARY
- TEMPORARY LAND-TAKE
- PERMANENT LAND-TAKE
- PRIVATE MEANS OF ACCESS TO BE STOPPED

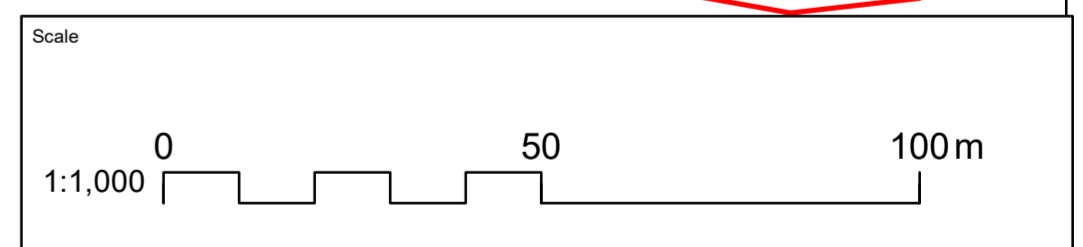


Project Title <b>A303 SPARKFORD TO ILCHESTER DUALLING</b>				
Drawing Title <b>APPENDIX A: INDIVIDUAL FARM MAP PAGE 11 OF 23</b>				
Drawing Status <b>Published - DEFINITION</b>				Suitability <b>A3</b>
Scale NTS	Designed ER	Drawn BS	Checked AM	Approved ER
Original Size A1	Date JULY 2018	Date JULY 2018	Date JULY 2018	Date JULY 2018
Drawing Number HE 551507 - MMSJV - ENM				Project Ref. No. 389107
REV. DATE AMENDMENT DETAILS				Revision C01
000	Volume	DR	LP	0023

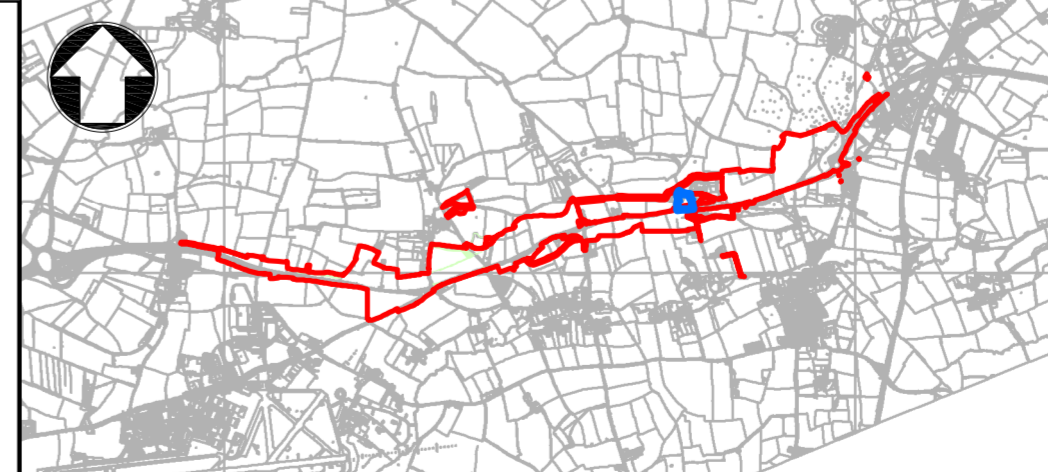
THIS DOCUMENT IS ISSUED FOR THE PARTY WHICH COMMISSIONED IT AND FOR SPECIFIC PURPOSES CONNECTED WITH THE CAPTIONED PROJECT ONLY. IT SHOULD NOT BE RELIED UPON BY ANY OTHER PARTY OR USED FOR ANY OTHER PURPOSE. WE ACCEPT NO RESPONSIBILITY FOR THE CONSEQUENCES OF THIS DOCUMENT BEING RELIED UPON BY ANY OTHER PARTY, OR BEING USED FOR ANY OTHER PURPOSE, OR CONTAINING ANY ERROR OR OMISSION WHICH IS DUE TO AN ERROR OR OMISSION IN DATA SUPPLIED TO US BY OTHER PARTIES.



Farm 14

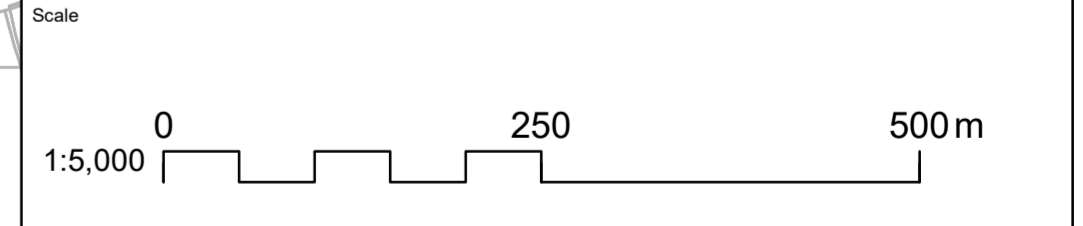
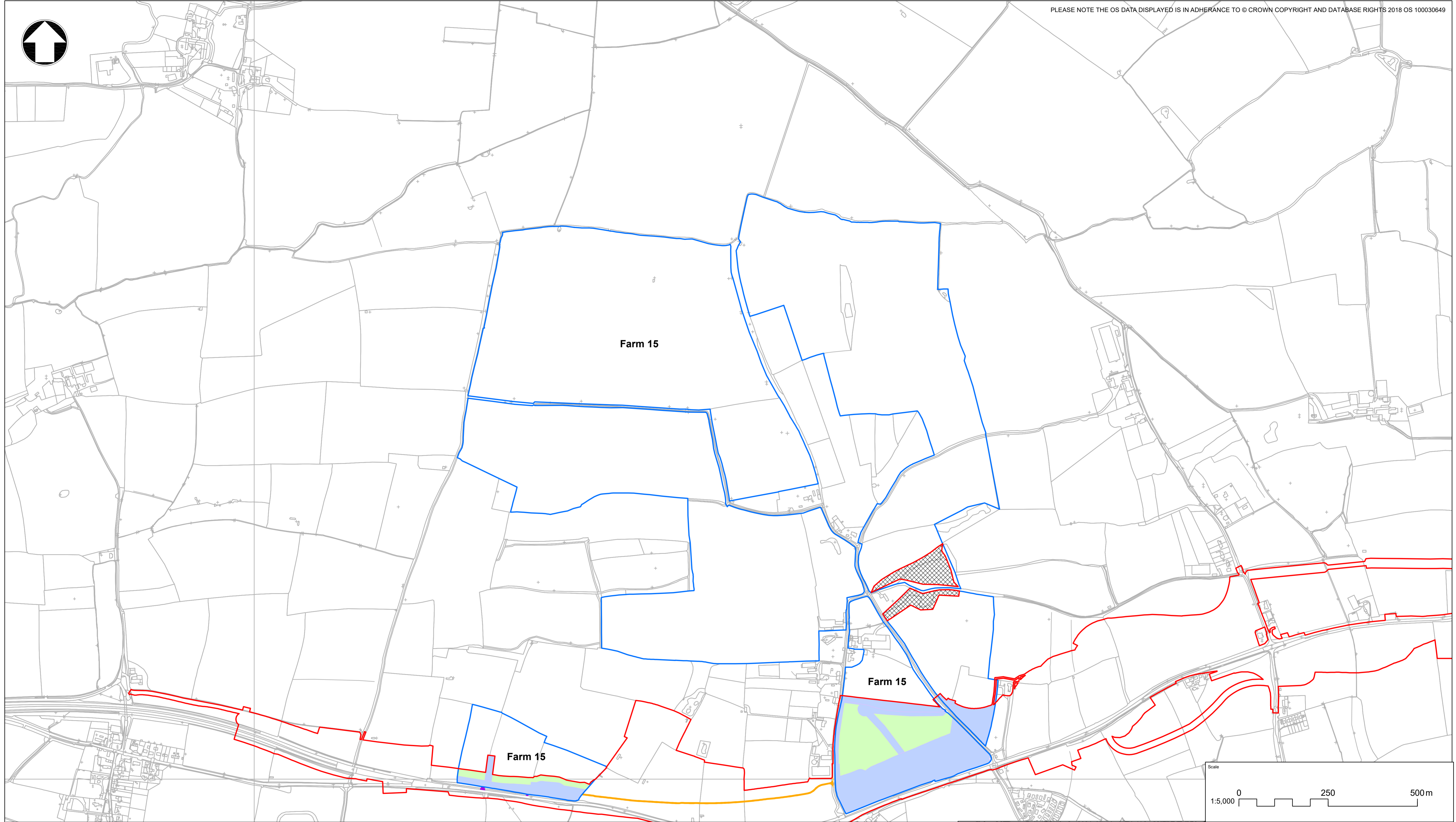



- KEY**
- PROPOSED RED LINE BOUNDARY
  - FARM BOUNDARY
  - PERMANENT LAND-TAKE

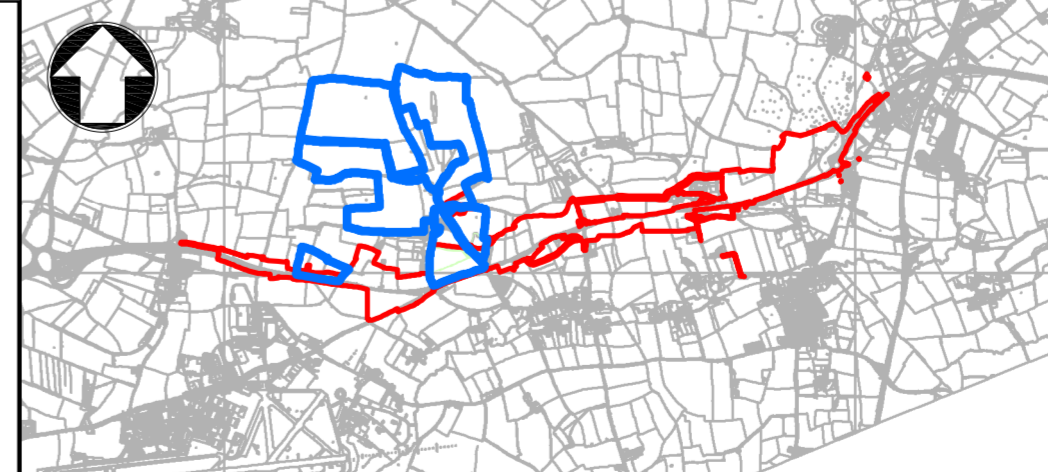


Project Title <b>A303 SPARKFORD TO ILCHESTER DUALLING</b>				
Drawing Title <b>APPENDIX A: INDIVIDUAL FARM MAP PAGE 12 OF 23</b>				
Drawing Status <b>Published - DEFINITION</b>				Suitability <b>A3</b>
Scale <b>AS SHOWN</b>	Designed <b>ER</b>	Drawn <b>BS</b>	Checked <b>AM</b>	Approved <b>ER</b>
Original Size <b>A1</b>	Date <b>JULY 2018</b>	Date <b>JULY 2018</b>	Date <b>JULY 2018</b>	Date <b>JULY 2018</b>
Drawing Number <b>HE 551507 - MMSJV - ENM</b>				Project Ref. No. <b>389107</b>
Revision <b>000 - DR - LP 0024</b>				Revision <b>C01</b>
REV.	DATE	AMENDMENT DETAILS	ORIG	CHK'D APP'D

THIS DOCUMENT IS ISSUED FOR THE PARTY WHICH COMMISSIONED IT AND FOR SPECIFIC PURPOSES CONNECTED WITH THE CAPTIONED PROJECT ONLY. IT SHOULD NOT BE RELIED UPON BY ANY OTHER PARTY OR USED FOR ANY OTHER PURPOSE. WE ACCEPT NO RESPONSIBILITY FOR THE CONSEQUENCES OF THIS DOCUMENT BEING RELIED UPON BY ANY OTHER PARTY, OR BEING USED FOR ANY OTHER PURPOSE, OR CONTAINING ANY ERROR OR OMISSION WHICH IS DUE TO AN ERROR OR OMISSION IN DATA SUPPLIED TO US BY OTHER PARTIES.

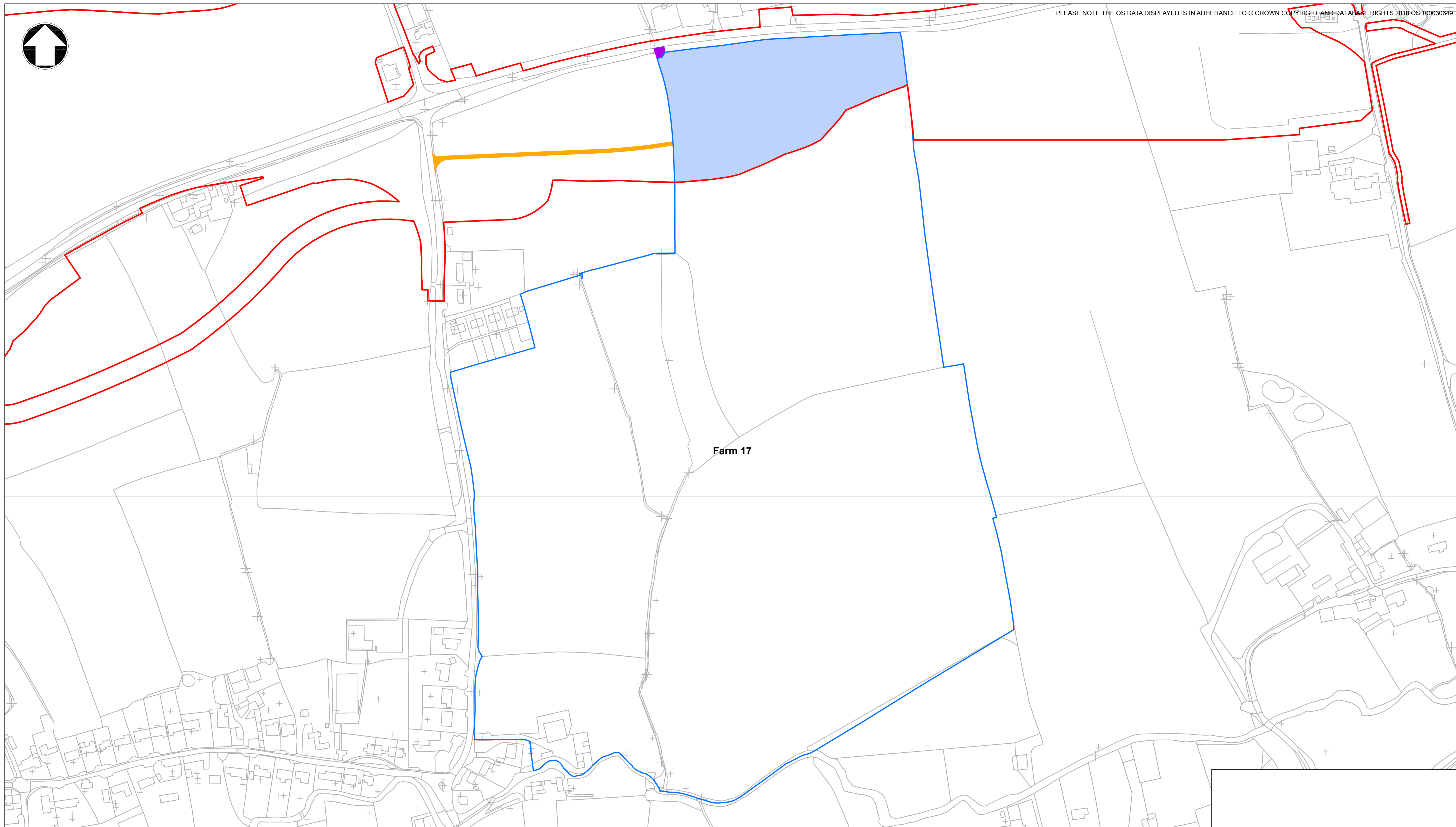



KEY	
	PROPOSED RED LINE BOUNDARY
	FARM BOUNDARY
	TEMPORARY LAND-TAKE
	PERMANENT LAND-TAKE
	ENVIRONMENTAL MITIGATION AREAS
	NEW PRIVATE MEANS OF ACCESS
	PRIVATE MEANS OF ACCESS TO BE STOPPED



Project Title <b>A303 SPARKFORD TO ILCHESTER DUALLING</b>				
Drawing Title <b>APPENDIX A: INDIVIDUAL FARM MAP PAGE 13 OF 23</b>				
Drawing Status <b>Published - DEFINITION</b>				Suitability <b>A3</b>
Scale <b>AS SHOWN</b>	Designed <b>ER</b>	Drawn <b>BS</b>	Checked <b>AM</b>	Approved <b>ER</b>
Original Size <b>A1</b>	Date <b>JULY 2018</b>	Date <b>JULY 2018</b>	Date <b>JULY 2018</b>	Date <b>JULY 2018</b>
Drawing Number <b>HE551507 - MMSJV - ENM</b>				Project Ref. No. <b>389107</b>
Revision <b>000 - DR - LP 0025</b>				Revision <b>C01</b>
REV.	DATE	AMENDMENT DETAILS	ORIG	CHK'D APP'D

THIS DOCUMENT IS ISSUED FOR THE PARTY WHICH COMMISSIONED IT AND FOR SPECIFIC PURPOSES CONNECTED WITH THE CAPTIONED PROJECT ONLY. IT SHOULD NOT BE RELIED UPON BY ANY OTHER PARTY OR USED FOR ANY OTHER PURPOSE. WE ACCEPT NO RESPONSIBILITY FOR THE CONSEQUENCES OF THIS DOCUMENT BEING RELIED UPON BY ANY OTHER PARTY, OR BEING USED FOR ANY OTHER PURPOSE, OR CONTAINING ANY ERROR OR OMISSION WHICH IS DUE TO AN ERROR OR OMISSION IN DATA SUPPLIED TO US BY OTHER PARTIES.



Farm 17

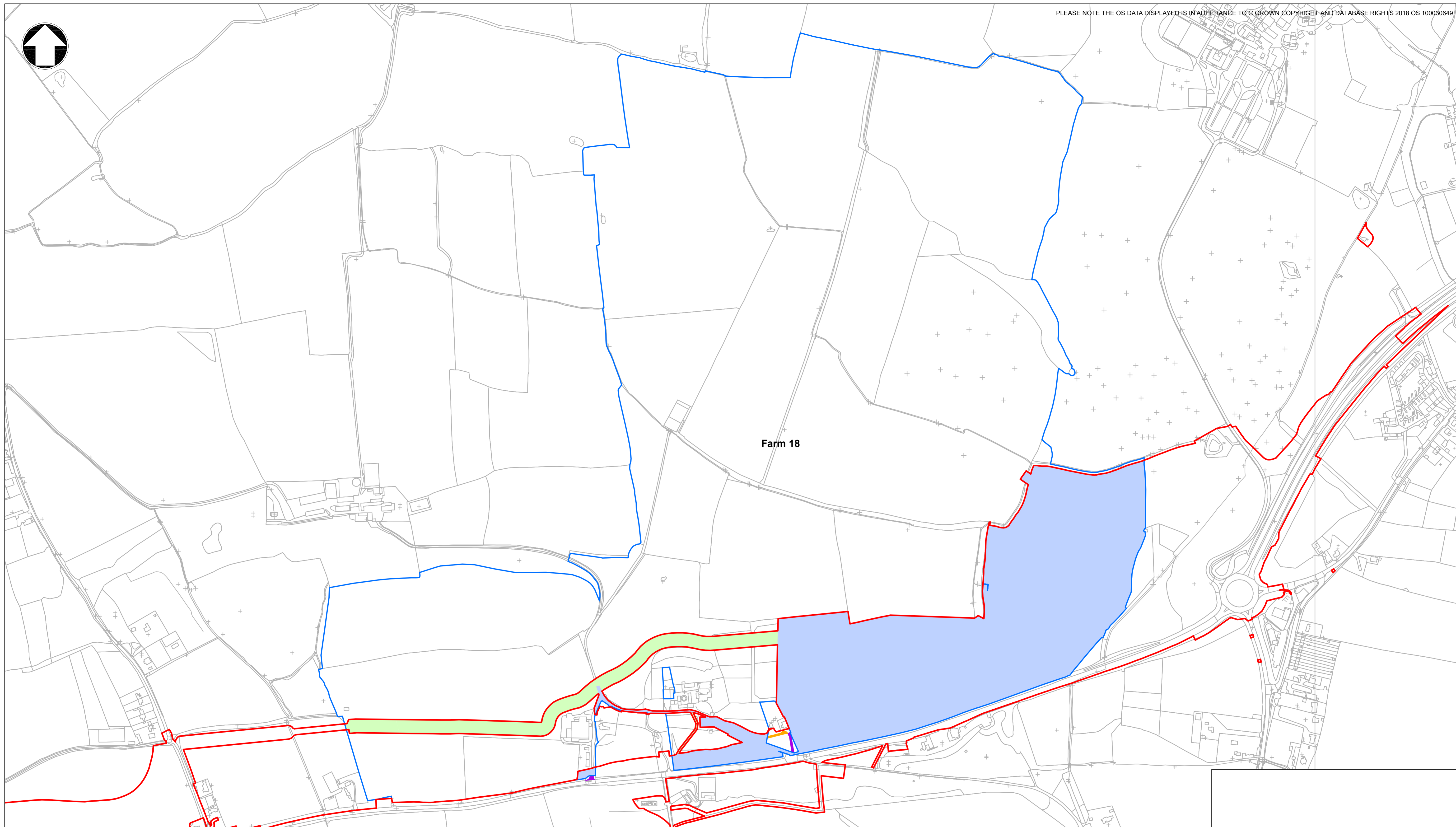

**KEY**

- PROPOSED RED LINE BOUNDARY
- FARM BOUNDARY
- PERMANENT LAND-TAKE
- NEW PRIVATE MEANS OF ACCESS
- PRIVATE MEANS OF ACCESS TO BE STOPPED



Project Title <b>A303 SPARKFORD TO ILCHESTER DUALLING</b>				
Drawing Title <b>APPENDIX A: INDIVIDUAL FARM MAP PAGE 14 OF 23</b>				
Drawing Status <b>Published - DEFINITION</b>				Suitability <b>A3</b>
Scale NTS	Designed ER	Drawn BS	Checked AM	Approved ER
Original Size A1	Date JULY 2018	Date JULY 2018	Date JULY 2018	Date JULY 2018
Drawing Number HE 551507 - MMSJV - ENM				Project Ref. No. 389107
REV. DATE AMENDMENT DETAILS				Revision C01
C01	JULY 2018	DCO SUBMISSION	ER	AM
000		DR - LP	0027	

THIS DOCUMENT IS ISSUED FOR THE PARTY WHICH COMMISSIONED IT AND FOR SPECIFIC PURPOSES CONNECTED WITH THE CAPTIONED PROJECT ONLY. IT SHOULD NOT BE RELIED UPON BY ANY OTHER PARTY OR USED FOR ANY OTHER PURPOSE. WE ACCEPT NO RESPONSIBILITY FOR THE CONSEQUENCES OF THIS DOCUMENT BEING RELIED UPON BY ANY OTHER PARTY, OR BEING USED FOR ANY OTHER PURPOSE, OR CONTAINING ANY ERROR OR OMISSION WHICH IS DUE TO AN ERROR OR OMISSION IN DATA SUPPLIED TO US BY OTHER PARTIES.



Farm 18

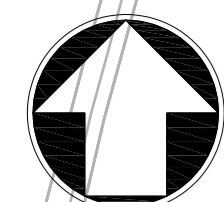
KEY

- PROPOSED RED LINE BOUNDARY
- FARM BOUNDARY
- TEMPORARY LAND-TAKE
- PERMANENT LAND-TAKE
- NEW PRIVATE MEANS OF ACCESS
- PRIVATE MEANS OF ACCESS TO BE STOPPED

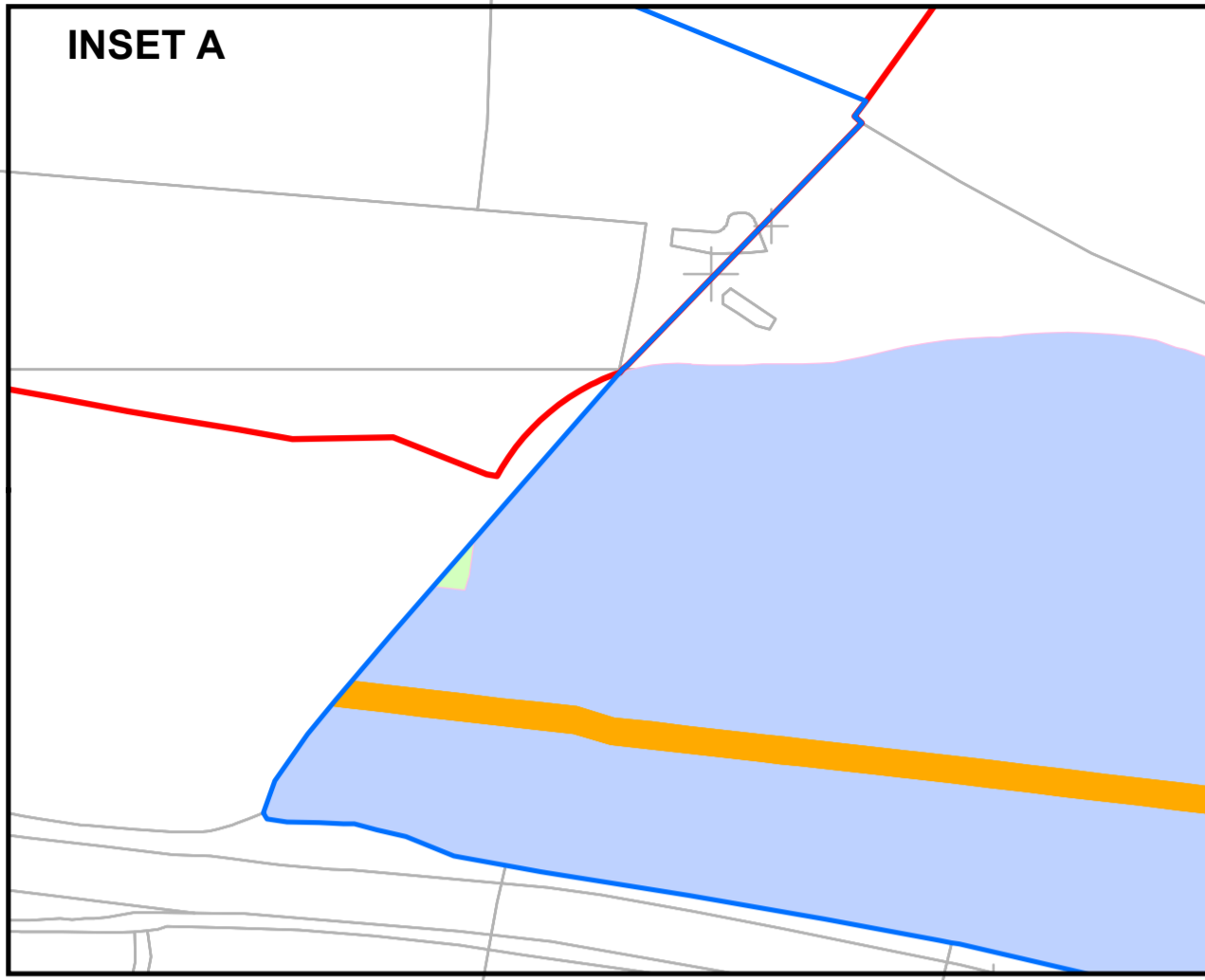


Project Title <b>A303 SPARKFORD TO ILCHESTER DUALLING</b>					
Drawing Title <b>APPENDIX A: INDIVIDUAL FARM MAP PAGE 15 of 23</b>					
Drawing Status <b>Published - DEFINITION</b>				Suitability <b>A3</b>	
Scale NTS	Designed ER	Drawn BS	Checked AM	Approved ER	
Original Size A1	Date JULY 2018	Date JULY 2018	Date JULY 2018	Date JULY 2018	
Drawing Number HE 551507 - MMSJV - ENM			Project Ref. No. 389107		
000			Revision C01		
REV.	DATE	AMENDMENT DETAILS	ORIG	CHK'D	APP'D

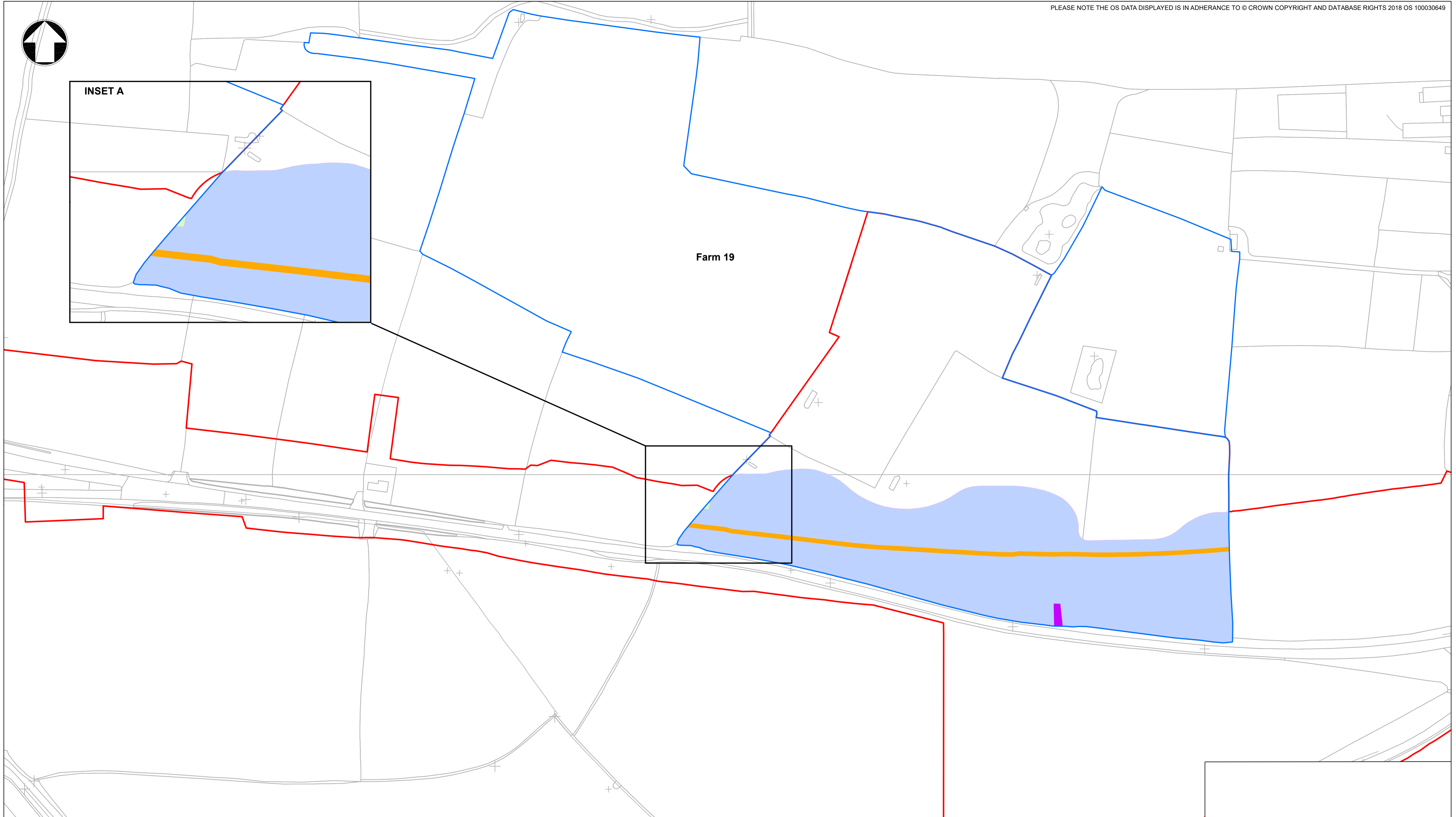
THIS DOCUMENT IS ISSUED FOR THE PARTY WHICH COMMISSIONED IT AND FOR SPECIFIC PURPOSES CONNECTED WITH THE CAPTIONED PROJECT ONLY. IT SHOULD NOT BE RELIED UPON BY ANY OTHER PARTY OR USED FOR ANY OTHER PURPOSE. WE ACCEPT NO RESPONSIBILITY FOR THE CONSEQUENCES OF THIS DOCUMENT BEING RELIED UPON BY ANY OTHER PARTY, OR BEING USED FOR ANY OTHER PURPOSE, OR CONTAINING ANY ERROR OR OMISSION WHICH IS DUE TO AN ERROR OR OMISSION IN DATA SUPPLIED TO US BY OTHER PARTIES.



INSET A

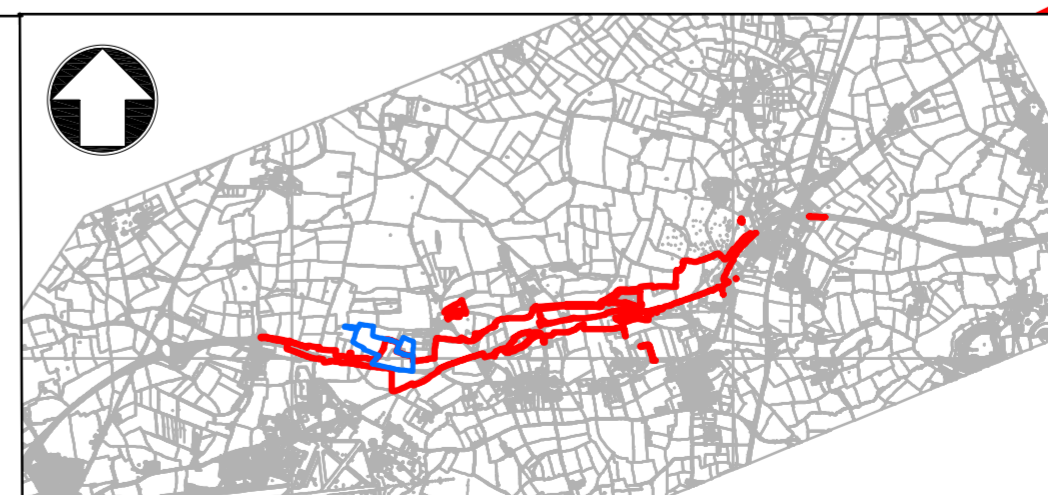
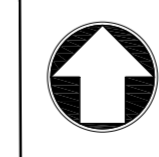


Farm 19

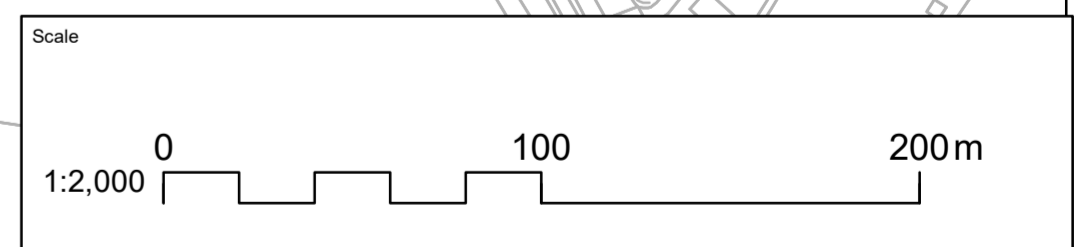
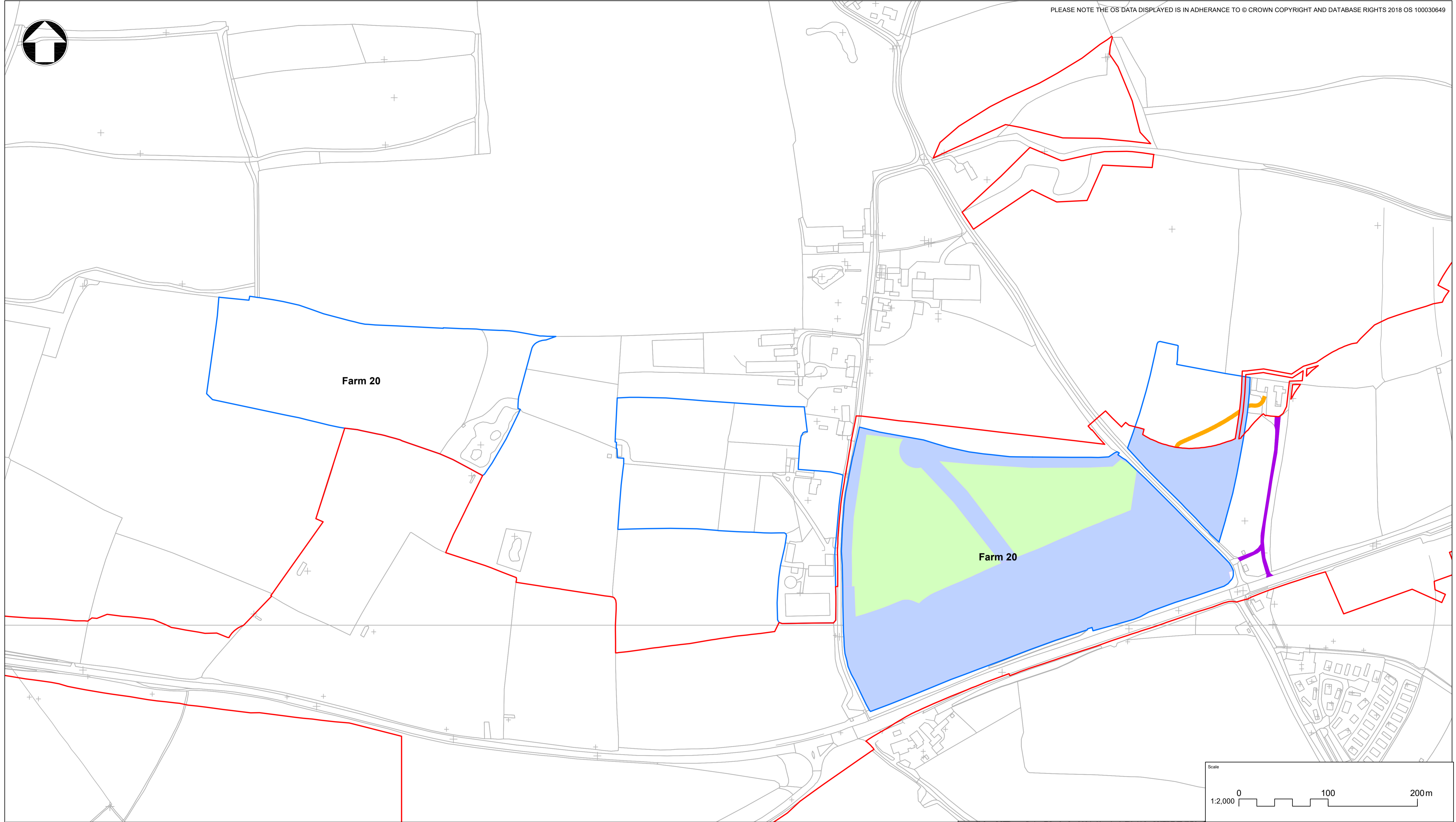
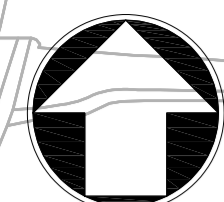


KEY

- PROPOSED RED LINE BOUNDARY
- FARM BOUNDARY
- NEW PRIVATE MEANS OF ACCESS
- PRIVATE MEANS OF ACCESS TO BE STOPPED
- TEMPORARY LAND-TAKE
- PERMANENT LAND-TAKE

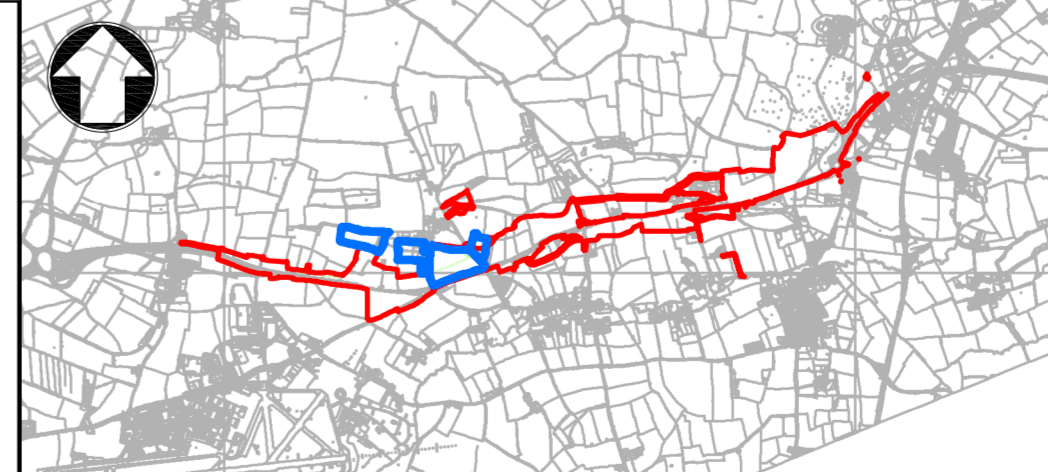


Project Title <b>A303 SPARKFORD TO ILCHESTER DUALLING</b>				
Drawing Title <b>APPENDIX A: INDIVIDUAL FARM MAP PAGE 16 OF 23</b>				
Drawing Status <b>Published - DEFINITION</b>				Suitability <b>A3</b>
Scale <b>NTS</b>	Designed <b>ER</b>	Drawn <b>BS</b>	Checked <b>AM</b>	Approved <b>ER</b>
Original Size <b>A1</b>	Date <b>JULY 2018</b>	Date <b>JULY 2018</b>	Date <b>JULY 2018</b>	Date <b>JULY 2018</b>
Drawing Number <b>HE 551507 - MMSJV - ENM-</b>				Project Ref. No. <b>389107</b>
Revision <b>000 -DR - LP- 0029</b>				Revision <b>C01</b>
REV.	DATE	AMENDMENT DETAILS	ORIG	CHK'D APP'D



**KEY**

- PROPOSED RED LINE BOUNDARY
- FARM BOUNDARY
- TEMPORARY LAND-TAKE
- PERMANENT LAND-TAKE
- NEW PRIVATE MEANS OF ACCESS
- PRIVATE MEANS OF ACCESS TO BE STOPPED



Project Title  
**A303 SPARKFORD TO ILCHESTER DUALLING**

Drawing Title  
**APPENDIX A:  
INDIVIDUAL FARM MAP  
PAGE 17 of 23**

Drawing Status  
**Published - DEFINITION**

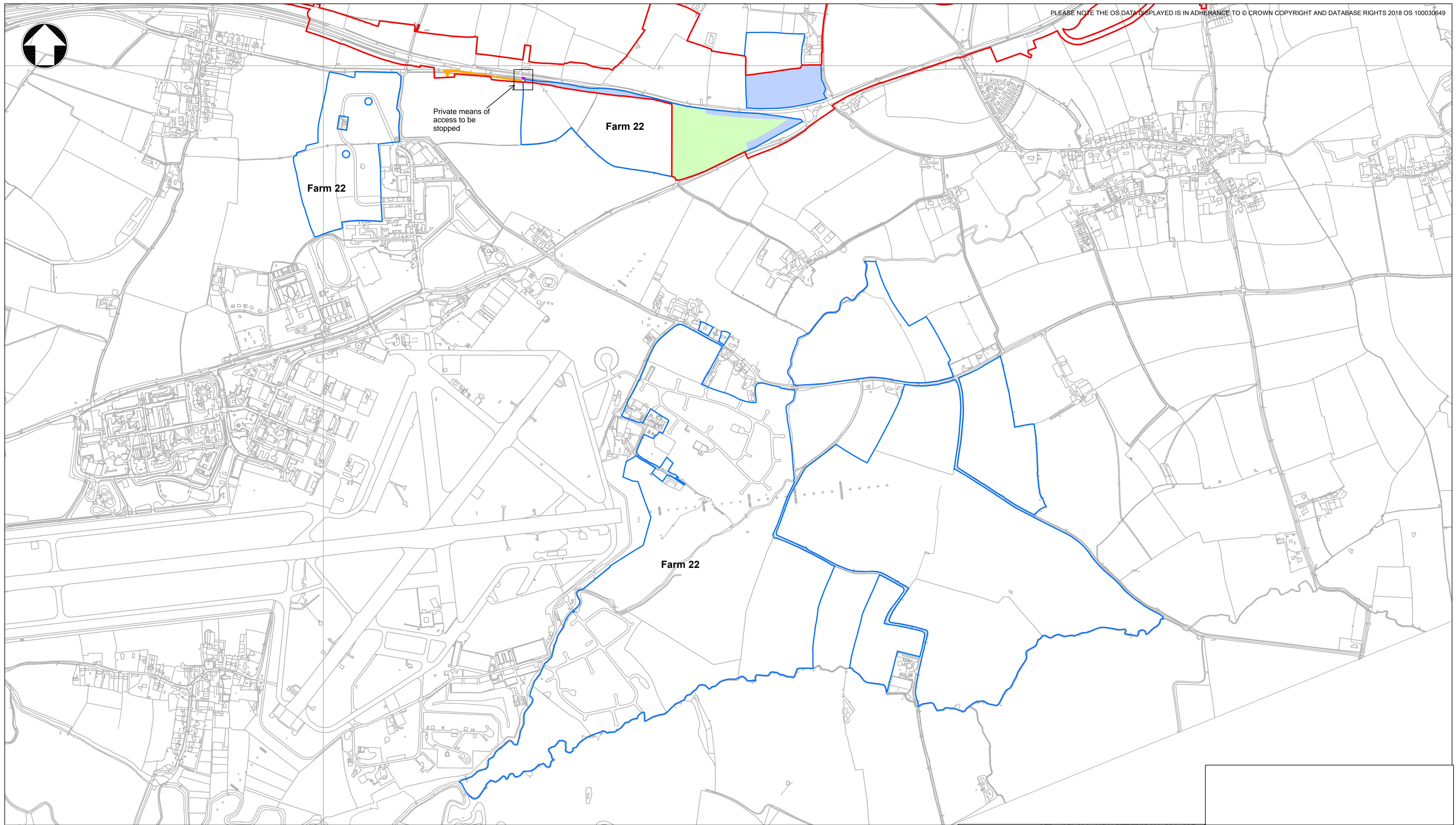
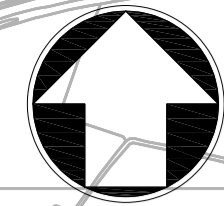
Suitability  
**A3**

Scale	Designed	Drawn	Checked	Approved
AS SHOWN	ER	BS	AM	ER
Original Size	Date	Date	Date	Date
A1	JULY 2018	JULY 2018	JULY 2018	JULY 2018

Drawing Number	Originator	Location	Project Ref. No.
HE 551507	MMSJV	ENM	389107
REV.	DATE	AMENDMENT DETAILS	Revision
C01	JULY 2018	DCO SUBMISSION	C01

THIS DOCUMENT IS ISSUED FOR THE PARTY WHICH COMMISSIONED IT AND FOR SPECIFIC PURPOSES CONNECTED WITH THE CAPTIONED PROJECT ONLY. IT SHOULD NOT BE RELIED UPON BY ANY OTHER PARTY OR USED FOR ANY OTHER PURPOSE. WE ACCEPT NO RESPONSIBILITY FOR THE CONSEQUENCES OF THIS DOCUMENT BEING RELIED UPON BY ANY OTHER PARTY, OR BEING USED FOR ANY OTHER PURPOSE, OR CONTAINING ANY ERROR OR OMISSION WHICH IS DUE TO AN ERROR OR OMISSION IN DATA SUPPLIED TO US BY OTHER PARTIES.





Farm 22

Farm 22

Farm 22

Private means of access to be stopped

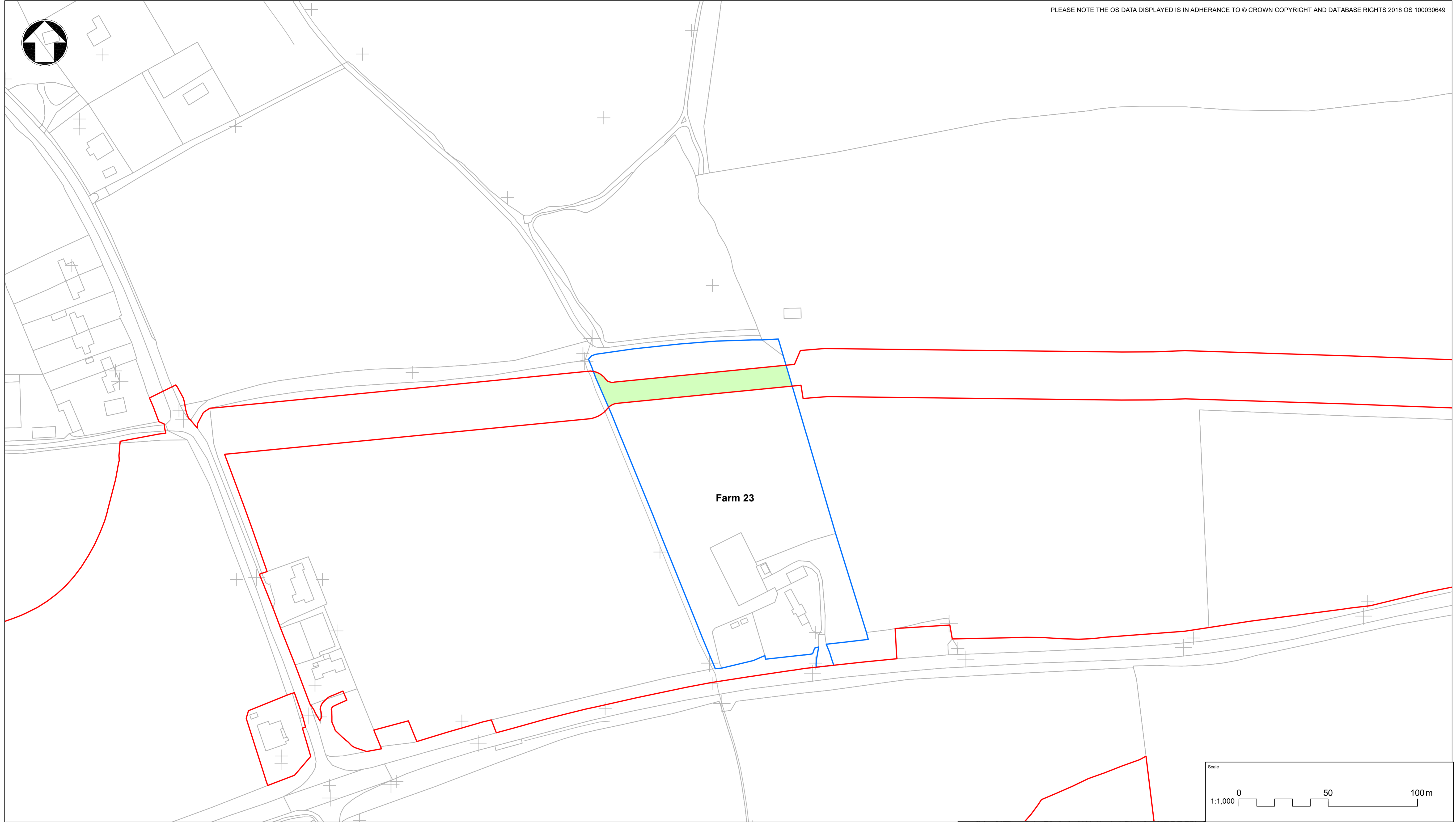
**KEY**

- PROPOSED RED LINE BOUNDARY
- FARM BOUNDARY
- TEMPORARY LAND-TAKE
- PERMANENT LAND-TAKE
- NEW PRIVATE MEANS OF ACCESS
- PRIVATE MEANS OF ACCESS TO BE STOPPED






Project Title <b>A303 SPARKFORD TO ILCHESTER DUALLING</b>				
Drawing Title <b>APPENDIX A: INDIVIDUAL FARM MAP PAGE 18 of 23</b>				
Drawing Status <b>Published - DEFINITION</b>				Suitability <b>A3</b>
Scale NTS	Designed ER	Drawn BS	Checked AM	Approved ER
Original Size A1	Date JULY 2018	Date JULY 2018	Date JULY 2018	Date JULY 2018
Drawing Number HE 551507 - MMSJV - ENM				Project Ref. No. 389107
REV. C01	DATE JULY 2018	AMENDMENT DETAILS DCO SUBMISSION	ORIG ER	CHK'D AM
Volume 000		Type DR LP	Role 0032	Number C01

THIS DOCUMENT IS ISSUED FOR THE PARTY WHICH COMMISSIONED IT AND FOR SPECIFIC PURPOSES CONNECTED WITH THE CAPTIONED PROJECT ONLY. IT SHOULD NOT BE RELIED UPON BY ANY OTHER PARTY OR USED FOR ANY OTHER PURPOSE. WE ACCEPT NO RESPONSIBILITY FOR THE CONSEQUENCES OF THIS DOCUMENT BEING RELIED UPON BY ANY OTHER PARTY, OR BEING USED FOR ANY OTHER PURPOSE, OR CONTAINING ANY ERROR OR OMISSION WHICH IS DUE TO AN ERROR OR OMISSION IN DATA SUPPLIED TO US BY OTHER PARTIES.

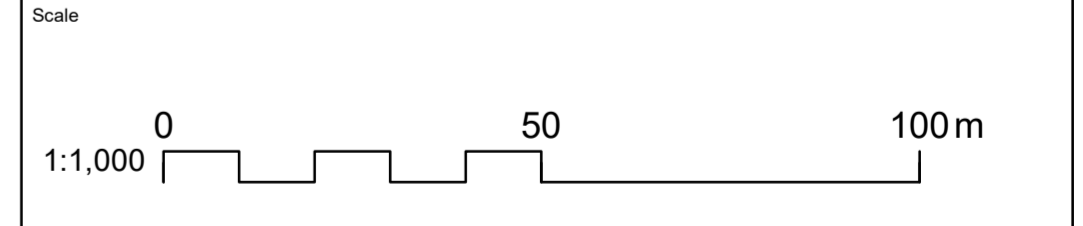
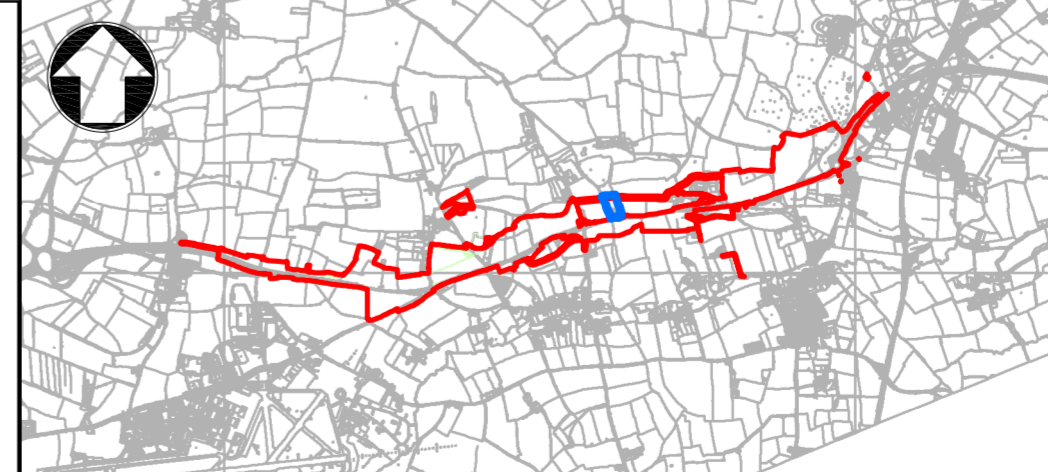


100  
90  
80  
70  
60  
50  
40  
30  
20  
10  
0

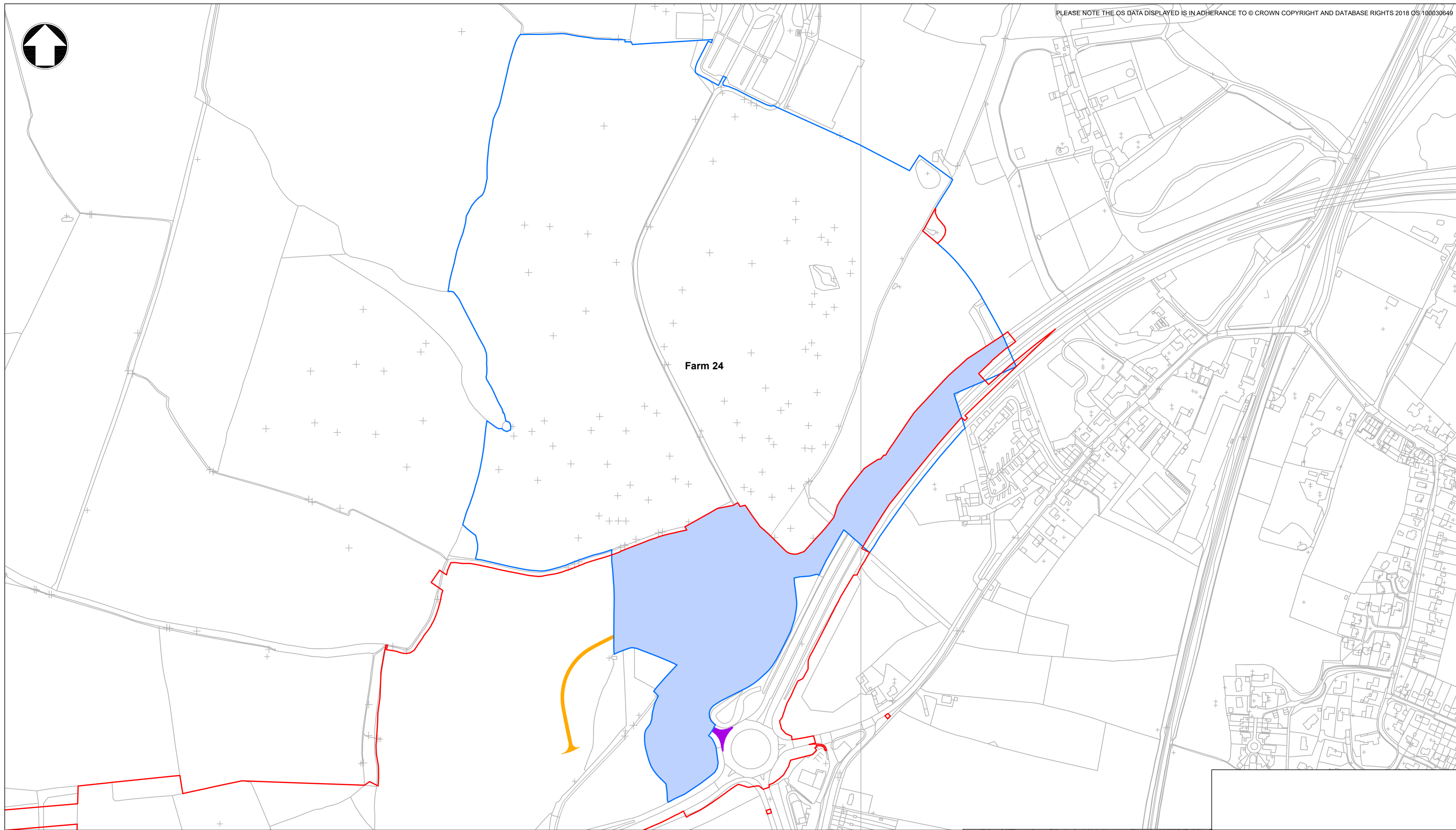

**KEY**

	PROPOSED RED LINE BOUNDARY
	FARM BOUNDARY
	TEMPORARY LAND-TAKE

THIS DOCUMENT IS ISSUED FOR THE PARTY WHICH COMMISSIONED IT AND FOR SPECIFIC PURPOSES CONNECTED WITH THE CAPTIONED PROJECT ONLY. IT SHOULD NOT BE RELIED UPON BY ANY OTHER PARTY OR USED FOR ANY OTHER PURPOSE. WE ACCEPT NO RESPONSIBILITY FOR THE CONSEQUENCES OF THIS DOCUMENT BEING RELIED UPON BY ANY OTHER PARTY, OR BEING USED FOR ANY OTHER PURPOSE, OR CONTAINING ANY ERROR OR OMISSION WHICH IS DUE TO AN ERROR OR OMISSION IN DATA SUPPLIED TO US BY OTHER PARTIES.



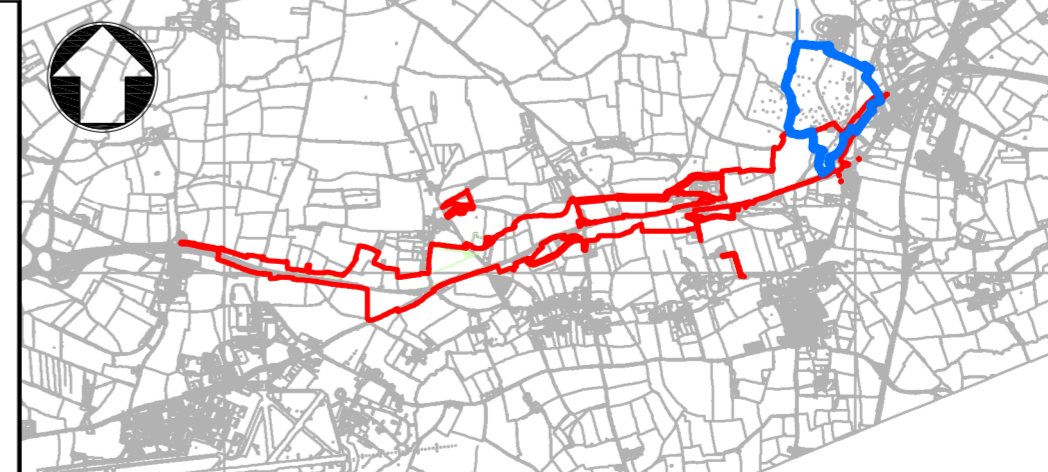
Project Title <b>A303 SPARKFORD TO ILCHESTER DUALLING</b>				
Drawing Title <b>APPENDIX A: INDIVIDUAL FARM MAP PAGE 19 of 23</b>				
Drawing Status <b>Published - DEFINITION</b>				Suitability <b>A3</b>
Scale <b>AS SHOWN</b>	Designed <b>ER</b>	Drawn <b>BS</b>	Checked <b>AM</b>	Approved <b>ER</b>
Original Size <b>A1</b>	Date <b>JULY 2018</b>	Date <b>JULY 2018</b>	Date <b>JULY 2018</b>	Date <b>JULY 2018</b>
Drawing Number <b>HE 551507 - MMSJV - ENM</b>				Project Ref. No. <b>389107</b>
Revision <b>000 DR LP 0033</b>				Revision <b>C01</b>
REV.	DATE	AMENDMENT DETAILS	ORIG	CHK'D APP'D



Farm 24

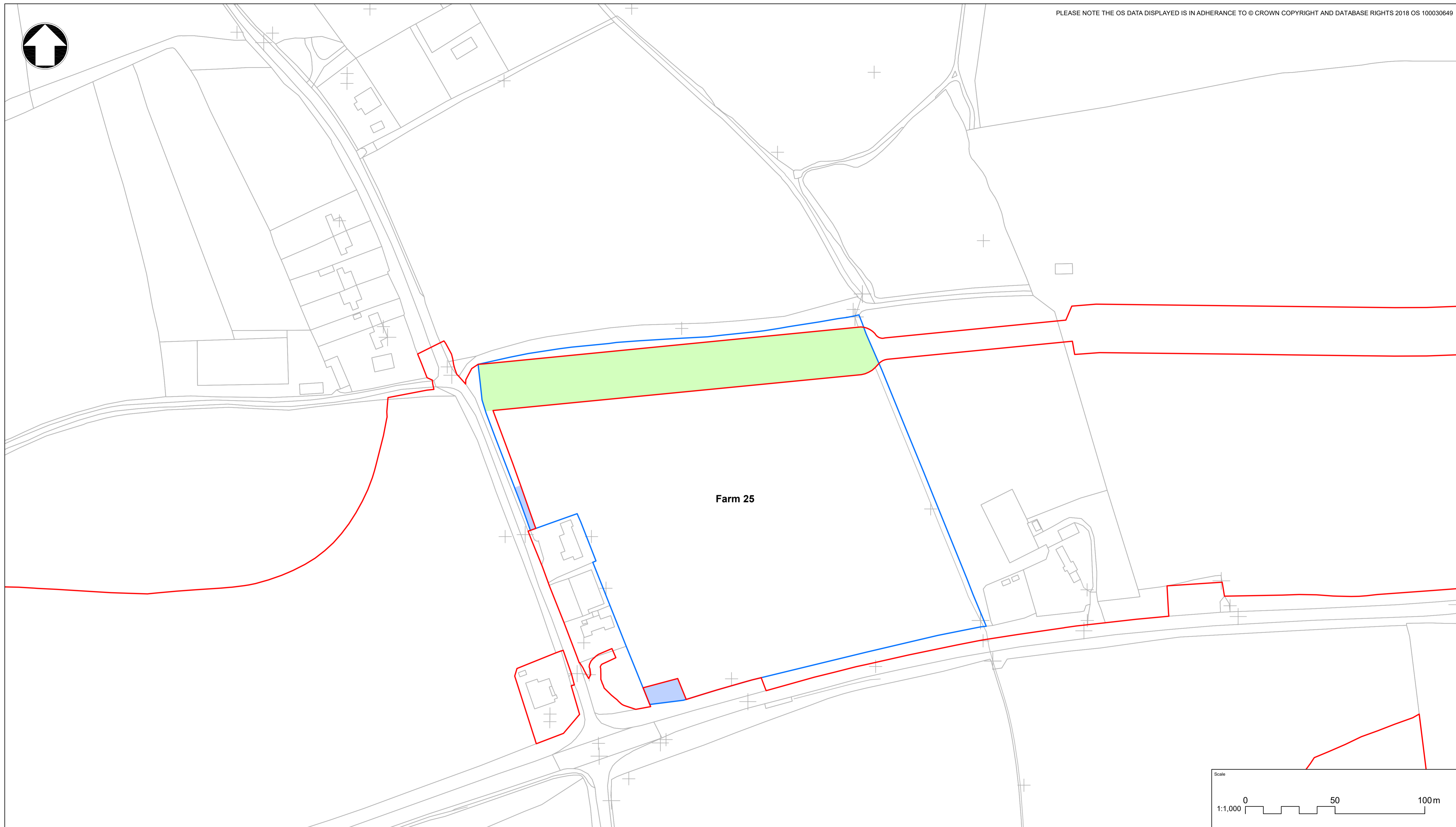
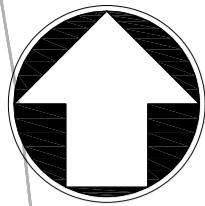
**KEY**

- PROPOSED RED LINE BOUNDARY
- FARM BOUNDARY
- PERMANENT LAND-TAKE
- NEW PRIVATE MEANS OF ACCESS
- PRIVATE MEANS OF ACCESS TO BE STOPPED

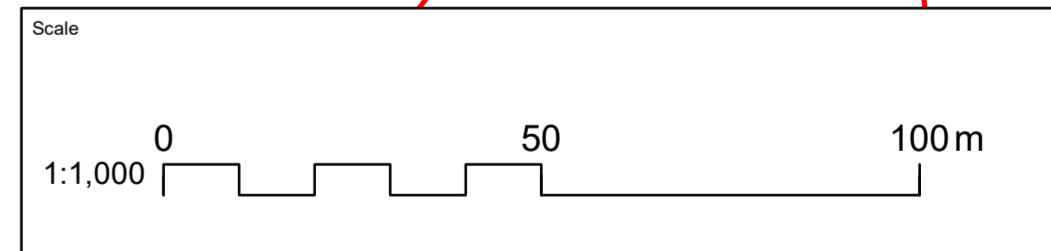


Project Title					A303 SPARKFORD TO ILCHESTER DUALLING					
Drawing Title					APPENDIX A: INDIVIDUAL FARM MAP PAGE 20 of 23					
Drawing Status				Published - DEFINITION				Suitability		A3
Scale	Designed	Drawn	Checked	Approved	Scale	Designed	Drawn	Checked	Approved	
NTS	ER	BS	AM	ER	NTS	ER	BS	AM	ER	
Original Size	Date	Date	Date	Date	Original Size	Date	Date	Date	Date	
A1	JULY 2018	JULY 2018	JULY 2018	JULY 2018	A1	JULY 2018	JULY 2018	JULY 2018	JULY 2018	
Drawing Number				HE 551507 - MMSJV - ENM				Project Ref. No.		389107
HE PIN				000				Revision		C01
REV.				AMENDMENT DETAILS				Volume		Type   Role   Number
C01	JULY 2018	DCO SUBMISSION	ER	AM	ER	000	DR LP	0034	C01	

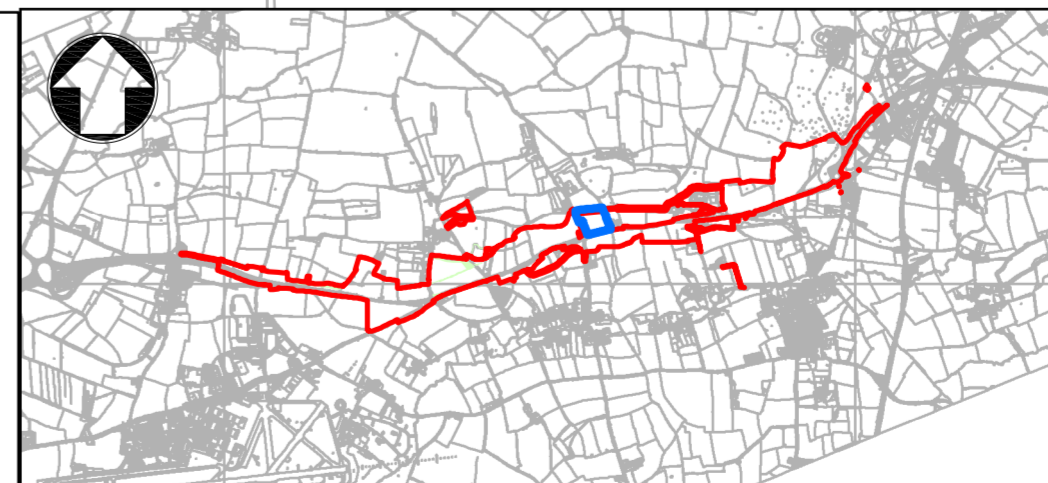
THIS DOCUMENT IS ISSUED FOR THE PARTY WHICH COMMISSIONED IT AND FOR SPECIFIC PURPOSES CONNECTED WITH THE CAPTIONED PROJECT ONLY. IT SHOULD NOT BE RELIED UPON BY ANY OTHER PARTY OR USED FOR ANY OTHER PURPOSE. WE ACCEPT NO RESPONSIBILITY FOR THE CONSEQUENCES OF THIS DOCUMENT BEING RELIED UPON BY ANY OTHER PARTY, OR BEING USED FOR ANY OTHER PURPOSE, OR CONTAINING ANY ERROR OR OMISSION WHICH IS DUE TO AN ERROR OR OMISSION IN DATA SUPPLIED TO US BY OTHER PARTIES.



Farm 25

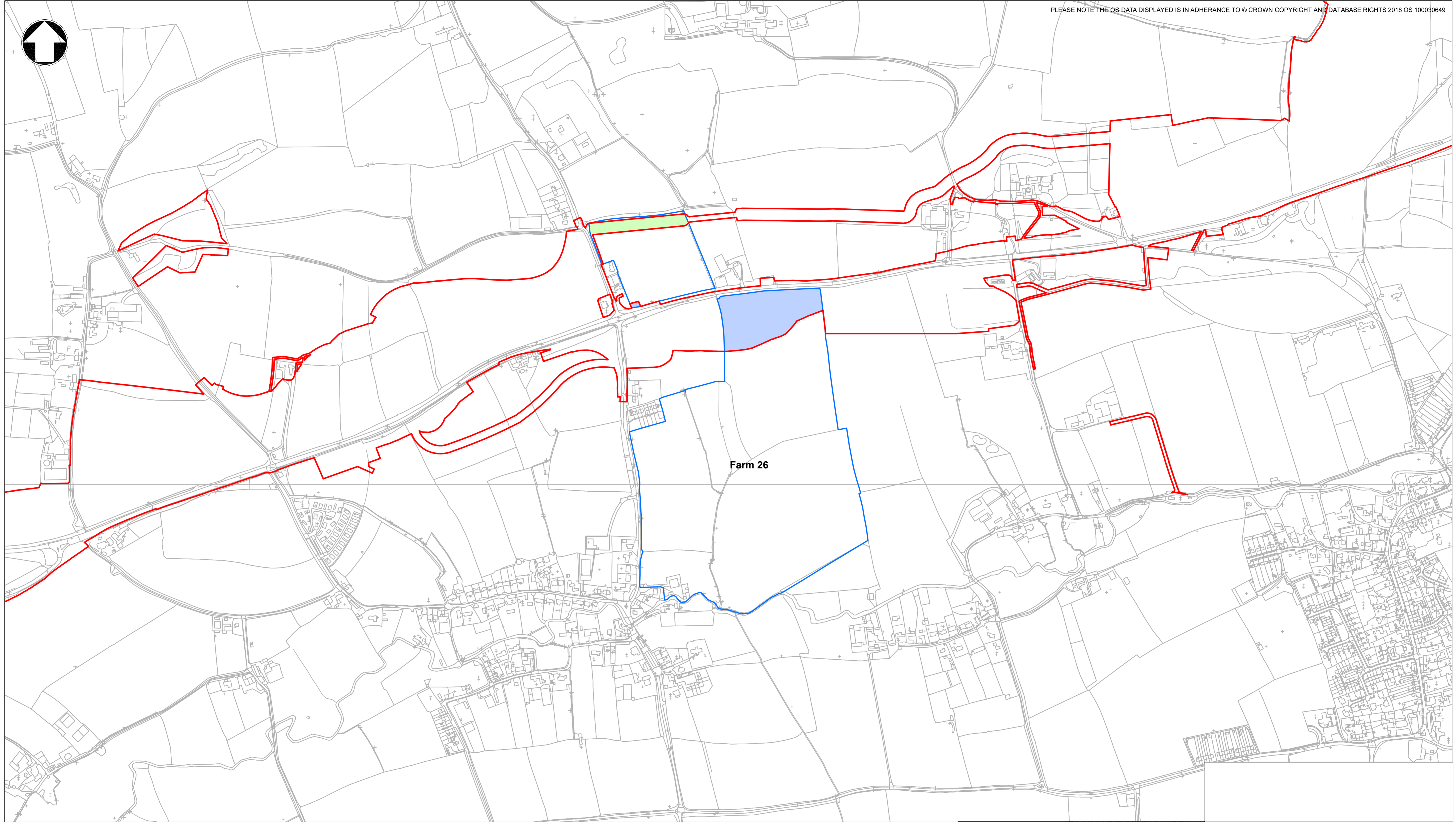


- KEY**
- PROPOSED RED LINE BOUNDARY
  - FARM BOUNDARY
  - TEMPORARY LAND-TAKE
  - PERMANENT LAND-TAKE



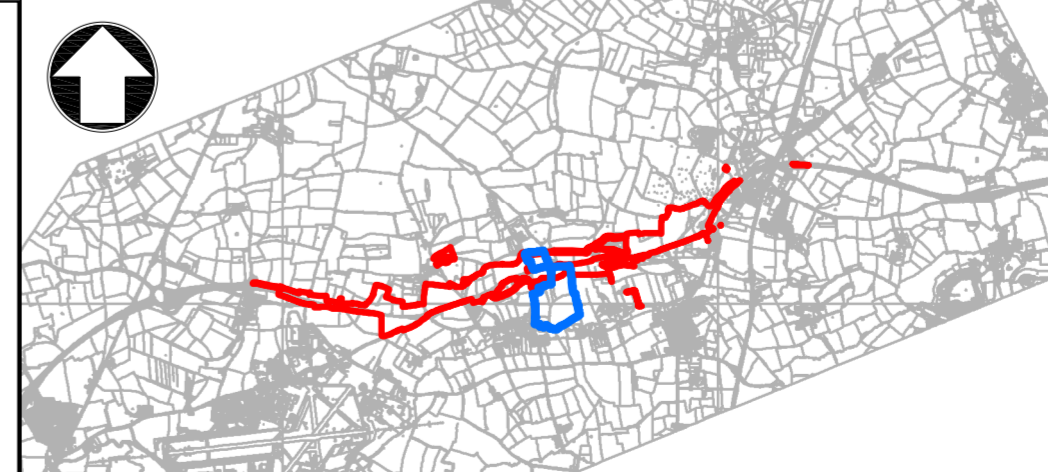
Project Title <b>A303 SPARKFORD TO ILCHESTER DUALLING</b>				
Drawing Title <b>APPENDIX A: INDIVIDUAL FARM MAP PAGE 21 of 23</b>				
Drawing Status <b>Published - DEFINITION</b>				Suitability <b>A3</b>
Scale <b>AS SHOWN</b>	Designed <b>ER</b>	Drawn <b>BS</b>	Checked <b>AM</b>	Approved <b>ER</b>
Original Size <b>A1</b>	Date <b>JULY 2018</b>	Date <b>JULY 2018</b>	Date <b>JULY 2018</b>	Date <b>JULY 2018</b>
Drawing Number <b>HE 551507 - MMSJV - ENM</b>				Project Ref. No. <b>389107</b>
Drawing Number: <b>000</b>   Originator: <b>DR LP</b>   Location: <b>0035</b> HE 551507 - MMSJV - ENM				Revision <b>C01</b>
REV.	DATE	AMENDMENT DETAILS	ORIG	CHK'D APP'D

THIS DOCUMENT IS ISSUED FOR THE PARTY WHICH COMMISSIONED IT AND FOR SPECIFIC PURPOSES CONNECTED WITH THE CAPTIONED PROJECT ONLY. IT SHOULD NOT BE RELIED UPON BY ANY OTHER PARTY OR USED FOR ANY OTHER PURPOSE. WE ACCEPT NO RESPONSIBILITY FOR THE CONSEQUENCES OF THIS DOCUMENT BEING RELIED UPON BY ANY OTHER PARTY, OR BEING USED FOR ANY OTHER PURPOSE, OR CONTAINING ANY ERROR OR OMISSION WHICH IS DUE TO AN ERROR OR OMISSION IN DATA SUPPLIED TO US BY OTHER PARTIES.



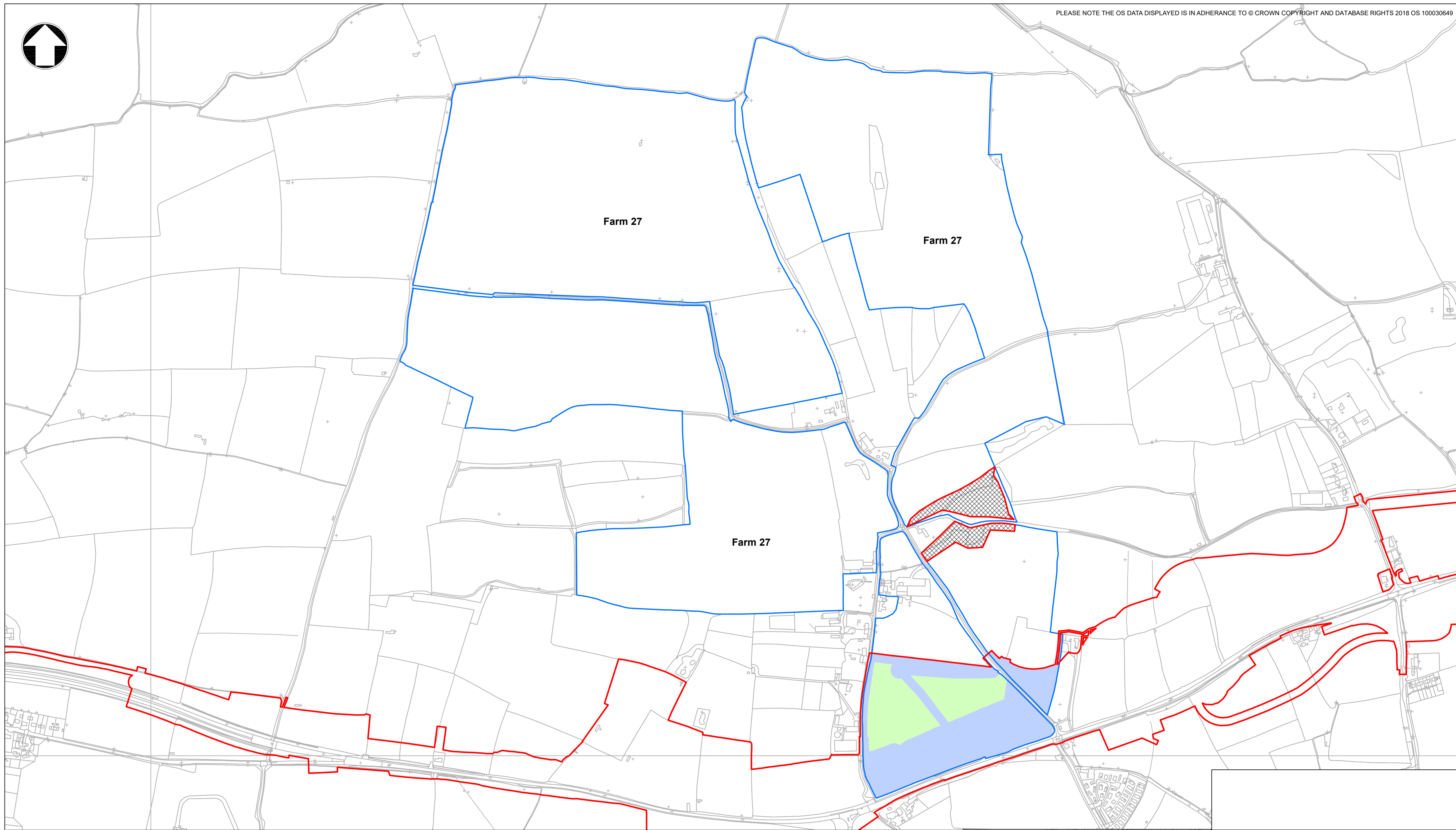

Farm 26

- KEY**
- PROPOSED RED LINE BOUNDARY
  - FARM BOUNDARY
  - TEMPORARY LAND-TAKE
  - PERMANENT LAND-TAKE



Project Title <b>A303 SPARKFORD TO ILCHESTER DUALLING</b>				
Drawing Title <b>APPENDIX A: INDIVIDUAL FARM MAP PAGE 22 OF 23</b>				
Drawing Status <b>Published - DEFINITION</b>				Suitability <b>A3</b>
Scale NTS	Designed ER	Drawn BS	Checked AM	Approved ER
Original Size A1	Date JULY 2018	Date JULY 2018	Date JULY 2018	Date JULY 2018
Drawing Number HE 551507 - MMSJV - ENM				Project Ref. No. 389107
Revision 000 - DR - LP 0038				Revision C01
REV.	DATE	AMENDMENT DETAILS	ORIG	CHK'D APP'D

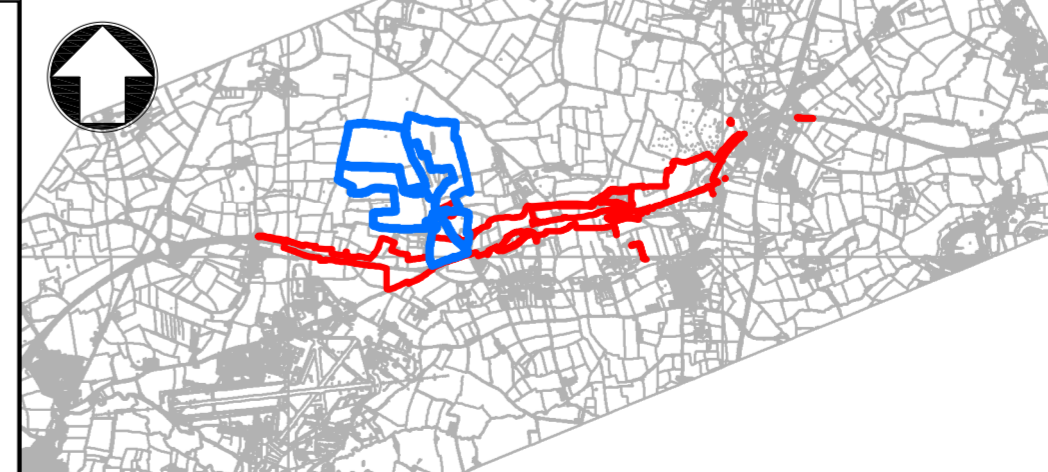
THIS DOCUMENT IS ISSUED FOR THE PARTY WHICH COMMISSIONED IT AND FOR SPECIFIC PURPOSES CONNECTED WITH THE CAPTIONED PROJECT ONLY. IT SHOULD NOT BE RELIED UPON BY ANY OTHER PARTY OR USED FOR ANY OTHER PURPOSE. WE ACCEPT NO RESPONSIBILITY FOR THE CONSEQUENCES OF THIS DOCUMENT BEING RELIED UPON BY ANY OTHER PARTY, OR BEING USED FOR ANY OTHER PURPOSE, OR CONTAINING ANY ERROR OR OMISSION WHICH IS DUE TO AN ERROR OR OMISSION IN DATA SUPPLIED TO US BY OTHER PARTIES.



100  
90  
80  
70  
60  
50  
40  
30  
20  
10  
0

**KEY**

- PROPOSED RED LINE BOUNDARY
- FARM BOUNDARY
- TEMPORARY LAND-TAKE
- PERMANENT LAND-TAKE
- ENVIRONMENTAL MITIGATION AREAS



REV.	DATE	AMENDMENT DETAILS	ORIG	CHK'D	APP'D
C01	JULY 2018	DCO SUBMISSION	ER	AM	ER

Project Title					A303 SPARKFORD TO ILCHESTER DUALLING				
Drawing Title					APPENDIX A: INDIVIDUAL FARM MAP FARM 23 OF 23				
Drawing Status					Published - DEFINITION				
Suitability					A3				
Scale	Designed	Drawn	Checked	Approved					
NTS	ER	BS	AM	ER					
Original Size	Date	Date	Date	Date					
A1	JULY 2018	JULY 2018	JULY 2018	JULY 2018					
Drawing Number	Originator	Location			Project Ref. No.				
HE 551507	MMSJV	ENM			389107				
000	DR LP	0037				Revision			
						C01			

THIS DOCUMENT IS ISSUED FOR THE PARTY WHICH COMMISSIONED IT AND FOR SPECIFIC PURPOSES CONNECTED WITH THE CAPTIONED PROJECT ONLY. IT SHOULD NOT BE RELIED UPON BY ANY OTHER PARTY OR USED FOR ANY OTHER PURPOSE. WE ACCEPT NO RESPONSIBILITY FOR THE CONSEQUENCES OF THIS DOCUMENT BEING RELIED UPON BY ANY OTHER PARTY, OR BEING USED FOR ANY OTHER PURPOSE, OR CONTAINING ANY ERROR OR OMISSION WHICH IS DUE TO AN ERROR OR OMISSION IN DATA SUPPLIED TO US BY OTHER PARTIES.